

AGREEMENT TO MAKE SUBDIVISION IMPROVEMENTS
FOR CLASS 1 SUBDIVISION
BETWEEN COUNTY AND OWNER

THIS AGREEMENT, made and entered into by and between the **COUNTY OF EL DORADO**, a political subdivision of the State of California, (hereinafter referred to as "County"), and **SUMMERBROOK, EL DORADO, INC.**, a corporation, duly qualified to conduct business in the State of California, whose principal place of business is 707 Aldridge Road, Suite B, Vacaville, California 95688 (hereinafter referred to as "Owner"). This Agreement concerns the **SUMMER BROOK – UNIT 1 (PHASE 1 & PHASE 2) AND SUMMERBROOK – UNIT 2 (PHASE 3 & PHASE 4), TM07-1440-R-2** (hereinafter referred to as "Subdivision"); the Final Map of which was filed with the El Dorado County Board of Supervisors on the 11 day of October, 2022.

RECITALS

Owner is vested with fee title to Subdivision; a tract of land located in the County of El Dorado, State of California, and described as Summer Brook – Unit 1 (Phase 1 & Phase 2) and Summerbrook – Unit 2 (Phase 3 & Phase 4), TM07-1440-R-2. Owner desires to construct on said property certain public improvements as hereinafter described, in connection with the Subdivision.

In consideration for the complete construction and dedication of all the public improvements specified in this Agreement, the approval and acceptance by County's Board of Supervisors of the Conditions of Approval, and the Final Map to be filed and recorded, the parties agree as follows:

AGREEMENT

OWNER WILL:

1. Make or cause to be made all those public improvements in Subdivision required by Section 120.16.010 of the El Dorado County Ordinance Code (hereinafter referred to as "Code") and shown or described in the improvement plans, specifications, and cost estimates entitled Improvement Plans for Summer Brook – Unit 1 (Phase 1 & Phase 2) and Summerbrook – Unit 2 (Phase 3 & Phase 4), TM07-1440-R-2 which were approved by the County Engineer, Department of Transportation, on July 7, 2021. Attached hereto is Exhibit A, marked "Summer Brook – TM07-1440R Engineer's Bond Estimate – Unit 1 (Phase 1 and Phase 2) March 31, 2021," Exhibit B, marked "Summer Brook – TM07-1440R Engineer's Bond Estimate – Unit 2 (Phase 3 and Phase 4) March 31, 2021," and Exhibit C, marked "Certificate of Partial Completion of Subdivision Improvements;" all of which exhibits are incorporated herein and made by reference a part hereof. The Exhibits describe quantities, units, and costs associated with the improvements to be made.

2. Prior to commencing construction, obtain all necessary environmental clearances, acquire any necessary right-of-way, and obtain any necessary permits from any outside agencies.

3. Complete the Subdivision improvements contemplated under this Agreement within two (2) years from the date that the Subdivision Final Map is filed with the El Dorado County Board of Supervisors.

4. Install or cause to be installed, modify or cause to be modified, any and all erosion and sediment control features, whether temporary or permanent, deemed necessary by the County Engineer to ensure compliance with the Clean Water Act, the Statewide General Permit, and County's Grading, Erosion, and Sediment Control Ordinances. Failure to comply with this provision shall constitute a material breach of this Agreement.

5. Post security acceptable to County as provided in Section 120.16.050 of the Code. In the event that the Sureties issuing the posted securities are subsequently downgraded to a rating unacceptable to County in its sole discretion, Owner shall, upon twenty (20) days written notice by County, post replacement securities that are acceptable to County.

6. Provide for and pay the costs of related civil engineering services, including the costs of inspection and utility relocation when required, and attorneys' fees, costs, and expenses of legal services.

7. Provide deposit for and pay to County all costs of construction oversight, inspection, administration, and acceptance of the work by County in accordance with the County Engineer Fee Schedule adopted by Resolution of the Board of Supervisors of El Dorado County.

8. Have as-built plans prepared by a civil engineer acceptable to County's Department of Transportation and filed with the Department of Transportation Director as provided in Section 120.16.060 of the Code.

9. Repair at Owner's sole cost and expense, any defects, in workmanship or materials, which appear in the work within one (1) year following acceptance of the work by County.

10. To the fullest extent allowed by law, defend, indemnify, and hold County and its officers, agents, employees, and representatives harmless against and from any and all claims, suits, losses, damages, and liability for damages of every name, kind, and description, including attorney's fees and costs incurred, brought for, or on account of, injuries to or death of any person, including but not limited to workers, County employees, and the public, or damage to property, or any other economic or consequential losses, which are claimed to or in any way arise out of or are connected with Owner's work, design, operation, construction of the improvements, or performance of this Agreement, regardless of the existence or degree of fault or negligence on the part of County, Owner, any contractor(s), subcontractor(s), and employee(s) of any of these, except for the sole, or active negligence of County, its officers, agents, employees, and representatives, or as expressly provided by statute. This duty of Owner to indemnify and save County harmless includes the duties to defend set forth in California Civil Code section 2778.

This duty to indemnify is separate and apart from any insurance requirements and shall not be limited thereto.

11. Enter into another agreement with County for all road improvements to be performed on County property. Such agreement shall also include a requirement that Owner furnish insurance and bonds that comply with the standard County insurance and bonding requirements in the amounts stated, to be approved by the County's Risk Management Division.

12. Provide continuous, sufficient access to County, Owner's successors and assigns, including but not limited to its Surety and Surety's agents, to the Subdivision to enable the public improvements to be constructed and completed. Access shall be continuous until completion of said public improvements, and release by County of the security underlying this Agreement.

13. Agree that said agreement to provide continuous, sufficient access is irrevocable and shall run with the land and shall be binding upon and inure to the benefit of the heirs, successors, assigns, and personal representatives of Owner.

COUNTY WILL:

14. Upon execution of this Agreement and receipt of good and sufficient security as required by Section 120.16.050 of the Code, and upon compliance with all requirements of law, including all County ordinances, approve the Final Map of the Subdivision.

15. Upon receipt of a Certificate from County Engineer stating that a portion of the public improvements agreed to be performed herein has been completed, describing generally the work so completed and the estimated total cost of completing the remainder of the public improvements agreed upon to be performed herein, accept new security as provided in Section 120.16.040 of the Code.

16. Release the security posted in accordance with Sections 120.16.040 and 120.16.052 of the Code.

17. Require Owner to make such alterations, deviations, additions to, or deletions from, the improvements shown and described on the plans, specifications, and cost estimates as may be deemed by County Engineer to be necessary or advisable for the proper completion or construction of the whole work contemplated.

18. Require Owner to maintain, and to make such alterations, deviations, additions to, or deletions from, the project erosion control features shown and described on the plans, specifications, and cost estimates and the Storm Water Pollution Prevention Plan (SWPPP) as may be deemed by County Engineer to be necessary or advisable for compliance with the Clean Water Act, Statewide General Permit requirements, and County's Grading, Erosion, and Sediment Control Ordinances.

19. Upon completion of the public improvements agreed to be performed herein, adopt a resolution accepting or rejecting the streets of said Subdivision into County's road system for maintenance.

20. Retain a portion of the security posted in the amount of ten percent (10%) of the estimated cost of all of the improvements for one (1) year following acceptance of the work by County to secure the repair of any hidden defects in workmanship or materials which may appear.

21. Require Owner to pay County for costs, expenses, and reasonable attorneys' fees to be paid by Owner should County be required to commence an action to enforce the provisions of this Agreement, to enforce the security obligations provided herein, and all attorneys' fees, costs, and expenses of litigation incurred by County even if Owner subsequently proceeds to complete the work.

ADDITIONAL PROVISIONS:

22. The estimated cost of installing all of the improvements is **THREE MILLION SIXTY THOUSAND FIVE HUNDRED NINETY DOLLARS AND ZERO CENTS (\$3,060,590.00)**.

23. Owner shall conform to and abide by all Federal, State, and local building, labor and safety laws, ordinances, rules, and regulations. All Work and materials shall be in full accordance with the latest rules and regulations of the State Fire Marshal, safety orders of the Division of Industrial Safety, California Electrical Code, California Building Code, California Plumbing Code, and any and all other applicable laws and regulations. Nothing in this Agreement, including but not limited to the improvement plans and specifications and cost estimates, is to be construed to permit work not conforming to these codes.

24. Inspection of the work and/or materials or statements by any officer, agent, or employee of County indicating that the work or any part thereof complies with the requirements of this Agreement, or acceptance of the whole or any part of said work and/or materials, or payments therefore, or any combination or all of these acts, shall not relieve Owner of its obligation to fulfill this Agreement as prescribed; nor shall County be stopped from bringing any action for damages arising from the failure to comply with any terms and conditions hereof.

25. This Agreement may be amended by mutual consent of the parties hereto. Said amendments shall become effective only when in writing and fully executed by duly authorized officers of the parties hereto.

26. Neither this Agreement, nor any part thereof may be assigned by Owner without the express written approval of County.

27. All notices to be given by the parties hereto shall be in writing and served by depositing same in the United States Post Office, postage prepaid and return receipt requested.

Notices to County shall be in duplicate and addressed as follows:

County of El Dorado
Department of Transportation
2850 Fairlane Court
Placerville, CA 95667

Attn.: Natalie Porter, P.E., T.E.
Supervising Civil Engineer
Transportation Planning
and Land Development

County of El Dorado
Department of Transportation
2850 Fairlane Court
Placerville, CA 95667

Attn.: Adam Bane, P.E.
Senior Civil Engineer

or to such other location as County directs.

Notices to Owner shall be in duplicate and addressed as follows:

Blue Mountain Communities
707 Aldridge Road, Suite B
Vacaville, California 95688

Attn.: Mike Harlan

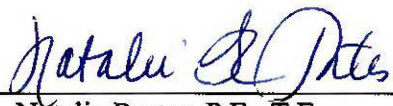
or to such other location as Owner directs.

28. The County Officer or employee with responsibility for administering this Agreement is Natalie Porter, P.E., T.E., Supervising Civil Engineer, Transportation Planning and Land Development, Department of Transportation, or successor.

29. Any action arising out of this Agreement, including, but not limited to, litigation, mediation, or arbitration, shall be brought in El Dorado County, California, and shall be resolved in accordance with the laws of the State of California.


30. The parties to this Agreement represent that the undersigned individuals executing this Agreement on their respective behalf are fully authorized to do so by law or other appropriate instrument and to bind upon said parties to the obligations set forth herein.

Requesting Contract Administrator Concurrence:

By: 
Natalie Porter, P.E., T.E.
Supervising Civil Engineer
Transportation Planning
and Land Development
Department of Transportation

Dated: 3/7/22

Requesting Department Concurrence:

By: 
Rafael Martinez, Director
Department of Transportation
"County"

Dated: 3/9/22

IN WITNESS WHEREOF, the parties hereto have executed this Agreement on the dates indicated below, the latest of which shall be deemed to be the effective date of this Agreement.

--COUNTY OF EL DORADO--

By: Roni Parlin

Dated: 10-11-22

Board of Supervisors
"County"

Attest:
Kim Dawson
Clerk of the Board of Supervisors

By: Kyle Kuper
Deputy Clerk

Dated: 10-11-22

--SUMMERBROOK, EL DORADO, INC.--
--a California Corporation--

p
By: Sandra Grouf
Sandra Grouf
Secretary/Treasurer
"Owner"

Dated: 2-1-2022

Notary Acknowledgment Attached

OWNER

ACKNOWLEDGMENT

A notary public or other officer completing this certificate verifies only the identity of the individual who signed the document to which this certificate is attached, and not the truthfulness, accuracy, or validity of that document.

State of California
County of Solano

On February 1, 2012 before me, Selina Y. Marcus, Notary Public
(here insert name and title of the officer)

personally appeared Sandra Grouf

who proved to me on the basis of satisfactory evidence to be the person(s) whose name(s) is/are subscribed to the within instrument and acknowledged to me that he/she/they executed the same in his/her/their authorized capacity(ies), and that by his/her/their signature(s) on the instrument the person(s), or the entity upon behalf of which the person(s) acted, executed the instrument.

I certify under PENALTY OF PERJURY under the laws of the State of California that the foregoing paragraph is true and correct.

WITNESS my hand and official seal.

Signature Selina Y. Marcus




(Seal)

Exhibit A



Civil Engineering ■ Land Surveying ■ Land Planning

ENGINEERING SOLUTIONS ■



SUMMER BROOK - TM07-1440R
ENGINEER'S BOND ESTIMATE - UNIT 1 (Phase 1 and Phase 2)
MARCH 31, 2021

Item No.	Description	Quantity	Unit	Unit Price	Total Amount
STREETS & MISCELLANEOUS					
1	Clear & Grub	9.8	ac	\$1,850.00	\$18,130
2	Excavation00	16,433	cy	\$11.50	\$188,980
3	2.5" AC	98,974	sf	\$2.00	\$197,948
4	5.5" AB	98,974	sf	\$1.00	\$98,974
5	3" AB Shoulder	3,379	sf	\$0.50	\$1,680
6	Type E AC Dike	1,206	lf	\$4.25	\$5,126
7	Type A AC Dike	1,153	lf	\$4.00	\$4,612
8	Type 2 Vertical Curb & Gutter	673	lf	\$23.00	\$15,479
9	Street Sign	2	ea	\$440.00	\$880
10	One Way Sign	4	ea	\$440.00	\$1,760
11	Protective Tree Fencing	10,050	lf	\$4.10	\$41,205
12	Fire Lane No Parking Sign	45	ea	\$380.00	\$17,100
13	Caltrans HMA Overside Drain	4	ea	\$1,500.00	\$6,000
14	Barricade00	52	lf	\$44.00	\$2,288
00				Subtotal	\$600,171
EROSION CONTROL AND FUGITIVE DUST					
15	Fugitive Dust Control	15	lot	\$700.00	\$10,500
16	Erosion Control Measures	15	lot	\$2,300.00	\$34,500
				Subtotal	\$45,000
STORM DRAIN					
17	12" HDPE Storm Drain	246	lf	\$48.00	\$11,808
18	18" HDPE Storm Drain	450	lf	\$61.00	\$27,450
19	24" HDPE Storm Drain	64	lf	\$84.00	\$5,376
20	30" HDPE Storm Drain	123	lf	\$90.00	\$11,070
21	Type B Drain Inlet	4	ea	\$3,400.00	\$13,600
22	48" Storm Drain Manhole	2	ea	\$6,400.00	\$12,800
23	12" Flared End Section	4	ea	\$1,040.00	\$4,160
24	18" Flared End Section	14	ea	\$1,220.00	\$17,080
25	24" Flared End Section	2	ea	\$1,380.00	\$2,760
26	30" Flared End Section	4	ea	\$1,600.00	\$6,400
27	4' Wide Rock Lined Ditch (Backing #3)	3,875	lf	\$19.30	\$74,788
28	4' Rock Lined Down Drain (Backing #3)	50	lf	\$19.30	\$965
29	6' Wide Rock Lined Ditch (Backing #3)	1,038	lf	\$29.00	\$30,102
30	6' Wide Rock Lined Ditch (Backing #2)	145	lf	\$29,000.00	\$4,215
31	Vegetative Swale	580	lf	\$25.00	\$14,500
32	RSP 1/2 Ton	191	cy	\$93.30	\$17,820
33	RSP Backing No. 1	14	cy	\$93.30	\$1,306
34	RSP Backing No. 3	9	cy	\$93.30	\$793
				Subtotal	\$256,993

3233 Monier Circle ■ Rancho Cordova, CA 95742 ■ T (916) 638-0919 F (916) 638-2479 ■ www.ctaes.net

F:\0-CTA OFFICE\17-135-001 Summer Brook\Engineering\Estimates\210330 Engineers Estimate Unit 1 (Phase 1 & 2).xls

Summerbrook, El Dorado, Inc.

AGMT 22-5500500
Exhibit A

Exhibit B



Civil Engineering ■ Land Surveying ■ Land Planning

ENGINEERING SOLUTIONS ■



SUMMER BROOK - TM07-1440R
ENGINEER'S BOND ESTIMATE - UNIT 2 (Phase 3 and Phase 4)
MARCH 31, 2021

Item No.	Description	Quantity	Unit	Unit Price	Total Amount
STREETS & MISCELLANEOUS					
1	Clear & Grub	7.0	ac	\$1,850.00	\$12,950
2	Excavation	16,088	cy	\$11.50	\$185,012
3	2.5" AC	64,531	sf	\$2.00	\$129,062
4	5.5" AB	64,531	sf	\$1.00	\$64,531
5	3" AB Shoulder	2,214	sf	\$0.50	\$1,107
6	Type A AC Dike	67	lf	\$4.00	\$268
7	Type E AC Dike	1,262	lf	\$4.25	\$5,364
8	CalTrans HMA Overside Drain	1	ea	\$1,500.00	\$1,500
9	Tree Protective Fencing	3,011	lf	\$4.10	\$12,345
10	Fire Lane No Parking Sign	24	ea	\$380.00	\$9,120
				Subtotal	\$421,259
EROSION CONTROL AND FUGITIVE DUST					
11	Fugitive Dust Control	14	lot	\$700.00	\$9,800
12	Erosion Control Measures	14	lot	\$2,230.00	\$31,220
				Subtotal	\$41,020
STORM DRAIN					
13	12" HDPE Storm Drain	70	lf	\$48.00	\$3,360
14	18" HDPE Storm Drain	112	lf	\$61.00	\$6,832
15	36" HDPE Storm Drain	73	lf	\$136.00	\$9,928
16	12" Flared End Section	4	ea	\$1,040.00	\$4,160
17	18" Flared End Section	4	ea	\$1,220.00	\$4,880
18	36" Flared End Section	2	ea	\$1,630.00	\$3,260
19	3' Wide Rock Lined Ditch - Backing #3	1,485	lf	\$14.50	\$21,533
20	4' Wide Rock Lined Ditch - Backing #2	133	lf	\$19.30	\$2,567
21	Vegetative Swale	252	lf	\$25.00	\$6,300
22	RSP Light	67	cy	\$93.30	\$6,251
23	RSP Backing No. 1	1.5	cy	\$93.30	\$140
24	RSP Backing No. 2	7	cy	\$93.30	\$653
25	RSP Backing No. 3	4	cy	\$93.30	\$373
				Subtotal	\$70,237

3233 Monier Circle Rancho Cordova, CA 95742 T (916) 638-0919 F (916) 638-2479 ■ www.ctaes.net

F:\0-CTA OFFICE\17-135 001 Summer Brook\Engineering\Estimates\210330 Engineers Estimate Unit 2 (Phase 3 and 4).xls

Summerbrook, El Dorado, Inc.

AGMT 22-55005
Exhibit B

**SUMMER BROOK - TM07-1440R
ENGINEER'S BOND ESTIMATE - UNIT 2 (Phase 3 and Phase 4)
MARCH 31, 2021**

Item No.	Description	Quantity	Unit	Unit Price	Total Amount
WATER					
26	8" Line Incl. Fittings-water	1,699	lf	\$61.00	\$103,639
27	8" Gate Valve-water	1	ea	\$2,187.00	\$2,187
28	Fire Hydrant	4	ea	\$6,708.00	\$26,832
29	2" BOV-water	1	ea	\$2,189.00	\$2,189
30	2" ARV-water	2	ea	\$6,097.00	\$12,194
31	1" Services-water	14	ea	\$3,099.00	\$43,386
32	Connect to E Water Line	2	ea	\$2,500.00	\$5,000
				Subtotal	\$195,427
DRY UTILITIES					
33	Includes - Joint Utility Trench, Utilities Services, Conduit & Service Boxes and Wiring & Transformer	14	lot	\$8,050.00	\$112,700
				Subtotal	\$112,700
Subtotal Estimated Direct Construction Cost					\$840,642
Mobilization (5%)					\$42,032
Total Estimated Direct Construction Cost					\$882,674
SOFT COST					
A	Bond Enforcement Costs	2%			\$17,653
B	Construction Staking	4%			\$35,307
C	Contingency	10%			\$88,267
D	Construction Management and Inspection	10%			\$88,267
Total Soft Costs					\$229,495
Total Estimated Construction Cost					\$1,112,170
			<i>[Signature]</i>		
EDC - DOT: No exceptions taken			7-29-21		Date
			<i>[Signature]</i>		
EID: No exceptions taken			4/1/21		Date



F:\0-CTA OFFICE\17-135-001 Summer Brook\Engineering\Estimates\210330 Engineers Estimate Unit 2 (Phase 3 and 4).xls

Exhibit C

Certificate of Partial Completion of Subdivision Improvements

I hereby certify that the following improvements for Summer Brook Unit 1 (Phase 1 & 2) and Unit 2 (Phase 3 & 4) TM 07-1440-R-2 have been completed, to wit:

	Total Amount	Percent Completed	Remaining Amount
Unit 1 (Phase 1 & Phase 2) Improvements			
Streets & Miscellaneous	\$ 600,171.00	0%	\$ 600,171.00
Erosion Control and Fugitive Dust	\$ 45,000.00	0%	\$ 45,000.00
Storm Drain	\$ 256,993.00	0%	\$ 256,993.00
Water	\$ 449,815.00	0%	\$ 449,815.00
Dry Utilities	\$ 120,750.00	0%	\$ 120,750.00
Mobilization (5%)	\$ 73,636.00		\$ 73,636.00
Bond Enforcement (2%)	\$ 30,927.00		\$ 30,927.00
Construction Staking (4%)	\$ 61,855.00		\$ 61,855.00
Construction Management & Inspection (10%)	\$ 154,637.00		\$ 154,637.00
Contingency (10%)	\$ 154,637.00		\$ 154,637.00
Total Unit 1 (Phase 1 & Phase 2) Estimated Costs	\$ 1,948,420.00		\$ 1,948,420.00
Unit 2 (Phase 3 & Phase 4) Improvements			
Streets & Miscellaneous	\$ 421,259.00	0%	\$ 421,259.00
Erosion Control and Fugitive Dust	\$ 41,020.00	0%	\$ 41,020.00
Storm Drain	\$ 70,237.00	0%	\$ 70,237.00
Water	\$ 195,427.00	0%	\$ 195,427.00
Dry Utilities	\$ 112,700.00	0%	\$ 112,700.00
Mobilization (5%)	\$ 42,032.00		\$ 42,032.00
Bond Enforcement (2%)	\$ 17,653.00		\$ 17,653.00
Construction Staking (4%)	\$ 35,307.00		\$ 35,307.00
Construction Management & Inspection (10%)	\$ 88,267.00		\$ 88,267.00
Contingency (10%)	\$ 88,267.00		\$ 88,267.00
Total Unit 2 (Phase 3 & Phase 4) Estimated Costs	\$ 1,112,170.00		\$ 1,112,170.00
Total	\$ 3,060,590.00		\$ 3,060,590.00

I estimate the total cost of completing the improvements agreed to be performed by the Owner to be **Three Million Sixty Thousand Five Hundred Ninety Dollars and Zero Cents (\$3,060,590.00)**.

The amount of the Performance Bond is **Three Million Sixty Thousand Five Hundred Ninety Dollars and Zero Cents (\$3,060,590.00)**, representing 100% of the Total Remaining Amount.

The amount of the Laborers and Materialmens Bond is **One Million Five Hundred Thirty Thousand Two Hundred Ninety-Five Dollars and Zero Cents (\$1,530,295.00)**, which is 50% of the Total Cost of the Improvements.

DATED: 1/13/22


 David Crosariol, P.E. 34520
 CTA Engineering & Surveying
 3233 Monier Circle
 Rancho Cordova, CA 95742



ACCEPTED BY THE COUNTY OF EL DORADO

DATED 1/18/22


 Natalie Porter, P.E., T.E.
 Supervising Civil Engineer
 Transportation Planning & Land Development