

Janelle K. Horne
Recorder-Clerk

DOC# 2022-0006854

02/10/2022

Titles: 1 Pages: 6

03:31 PM

Fees \$0.00

Taxes \$0.00

RAB

CA SB2 Fee \$0.00

Total \$0.00

RECORDING REQUESTED BY:

Simplifile
Placer Title Company
Branch Number: 201

WHEN RECORDED MAIL TO:

The County of El Dorado
Department of Transportation
Attn: ROW Unit
2850 Fairlane Court
Placerville, CA 95667

Order No: P-365441 BK

Grant Deed

(Please fill in document title(s) on this line)

- Exempt from fee per GC27388.1(a)(2) due to being recorded in connection with concurrent transfer that is subject to the imposition of documentary transfer tax, or,
- Exempt from fee per GC27388.1(a)(1) due to the maximum fees being paid on documents in this transaction, or,
- Partially exempt from fee per GC27388.1(a)(1). Only \$75.00 to be charged as \$150.00 in fees has been paid on documents recorded immediately prior hereto or,
- Exempt from fee per GC27388.1(a)(2) due to being recorded in connection with concurrent transfer that is a residential dwelling to an owner-occupier, or,
- Exempt from the fee per GC27388.1(a) (1); Not related to real property, or,
- Exempt from fee under GC27388.1(a)(1) for the following reasons:

PUBLIC ENTITY

NOTE: The following exemptions may not be acceptable for use in all counties:

- Exempt from fee per GC27388.1 due to being recorded in connection with a transfer that was subject to documentary transfer tax which was paid on document recorded previously on (date) as document number of Official Records, or,
- Exempt from fee per GC27388.a due to the maximum fees having been paid on documents in the transaction(s) recorded previously on (date) as document number(s) of Official Records, or,
- Partially exempt from fee per GC27388.1. Only \$75.00 to be charged as \$150.00 in fees having been paid on documents in this transaction(s) recorded previously on (date) as document number(s) of Official Records, or,
- Exempt from fee per GC27388.1 due to it being recorded in connection with a transfer of real property that is a residential dwelling to an owner-occupier. The recorded document transferring the dwelling to the owner-occupier was recorded on (date) as document number(s).

THIS PAGE ADDED TO PROVIDE SENATE BILL 2 EXEMPTION INFORMATION
(Additional recording fee applies)

RECORDING REQUESTED BY:

Simplifile
Placer Title Company
Branch Number: 201

WHEN RECORDED MAIL TO:

The County of El Dorado
Department of Transportation
Attn: ROW Unit
2850 Fairlane Court
Placerville, CA 95667

E-RECORDED simplifile

ID: 20220006854

County: El Dorado

Date: 2.10.22 Time: 3:31

Order No: P-365441 BK

Grant Deed

(Please fill in document title(s) on this line)

- Exempt from fee per GC27388.1(a)(2) due to being recorded in connection with concurrent transfer that is subject to the imposition of documentary transfer tax, or,
- Exempt from fee per GC27388.1(a)(1) due to the maximum fees being paid on documents in this transaction, or,
- Partially exempt from fee per GC27388.1(a)(1). Only \$75.00 to be charged as \$150.00 in fees has been paid on documents recorded immediately prior hereto or,
- Exempt from fee per GC27388.1(a)(2) due to being recorded in connection with concurrent transfer that is a residential dwelling to an owner-occupier, or,
- Exempt from the fee per GC27388.1(a) (1); Not related to real property, or,
- Exempt from fee under GC27388.1(a)(1) for the following reasons:

PUBLIC ENTITY

NOTE: The following exemptions may not be acceptable for use in all counties:

- Exempt from fee per GC27388.1 due to being recorded in connection with a transfer that was subject to documentary transfer tax which was paid on document recorded previously on (date) as document number of Official Records, or,
- Exempt from fee per GC27388.a due to the maximum fees having been paid on documents in the transaction(s) recorded previously on (date) as document number(s) of Official Records, or,
- Partially exempt from fee per GC27388.1. Only \$75.00 to be charged as \$150.00 in fees having been paid on documents in this transaction(s) recorded previously on (date) as document number(s) of Official Records, or,
- Exempt from fee per GC27388.1 due to it being recorded in connection with a transfer of real property that is a residential dwelling to an owner-occupier. The recorded document transferring the dwelling to the owner-occupier was recorded on (date) as document number(s) .

THIS PAGE ADDED TO PROVIDE SENATE BILL 2 EXEMPTION INFORMATION
(Additional recording fee applies)

**RECORDING REQUESTED BY AND
WHEN RECORDED MAIL TO:**

County of El Dorado
Department of Transportation
Attn: ROW Unit
2850 Fairlane Ct.
Placerville, CA 95667

**APN: Por. 051-250-039
Seller: Stymeist Trust
Project: 72334**

Mail Tax Statements to above.
Exempt from Documentary Tax Transfer
Per Revenue and Taxation Code 27383

Above section for Recorder's use


GRANT DEED

FOR VALUABLE CONSIDERATION, receipt of which is hereby acknowledged, **Steven P. Stymeist**, as Trustee of the **Steven P. Stymeist 2005 Revocable Separate Property Trust**, hereinafter referred to as "Grantor," grants to the **COUNTY OF EL DORADO**, a political subdivision of the State of California, in fee, all that certain real property situate in the unincorporated area of the County of El Dorado, State of California,

Described in Exhibit 'A' and depicted in Exhibit 'B' attached hereto and made a part hereof, which description is by this reference incorporated herein.

IN WITNESS WHEREOF, Grantor has herein subscribed its name on this 10 day of MAY, 2021.

GRANTOR: Steven P. Stymeist, as Trustee of the Steven P. Stymeist 2005 Revocable Separate Property Trust



Steven P. Stymeist, Trustee

(All signatures must be acknowledged by a Notary Public)

CALIFORNIA ALL PURPOSE ACKNOWLEDGMENT

A notary public or other officer completing this certificate verifies only the identity of the individual who signed the document to which this certificate is attached, and not the truthfulness, accuracy, or validity of that document.

STATE OF CALIFORNIA }

COUNTY OF El Dorado }

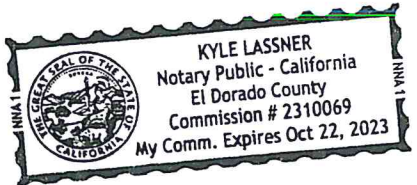
On 5/10/21 before me, Kyle Lassner Notary
Public, (here insert name and title of the officer)
Date

personally appeared Steven P. Styweist

who proved to me on the basis of satisfactory evidence to be the person(s) whose name(s) is/are subscribed to the within instrument and acknowledged to me that he/she/they executed the same in his/her/their authorized capacity(ies), and that by his/her/their signature(s) on the instrument the person(s), or the entity upon behalf of which the person(s) acted, executed the instrument.

I certify under PENALTY OF PERJURY under the laws of the State of California that the foregoing paragraph is true and correct.

WITNESS my hand and official seal.



Signature: [Handwritten Signature] (Seal)

OPTIONAL _____

Description of Attached Document

Title or Type of Document: Grant Deed Number of Pages: 3

Document Date: 5/10/21 Other: ∅

EXHIBIT 'A'

All that certain real property situate in the Southwest Quarter of Section 19, Township 10 North, Range 11 East, Mount Diablo Meridian, County of El Dorado, State of California, being a portion of Parcel D as shown on that certain Parcel Map filed in Book 25, Page 65 of Parcel Maps in the Official Records of El Dorado County more particularly described as follows:


BEGINNING at the most southerly corner of said Parcel; thence along the southerly line of said Parcel North 63°27'23" West, 47.44 feet; thence leaving said southerly line South 84°02'49" East, 58.25 feet to the southeasterly line of said Parcel; thence along said southeasterly line South 45°38'07" West, 21.68 feet to the POINT OF BEGINNING. Containing 486 square feet, more or less.

-End of Description-

See Exhibit 'B' attached hereto and made a part hereof.

The Basis of Bearings of the above description is grid North and is identical to that shown on that certain Record of Survey filed in Book 31 of Surveys, page 143. Distances used in the above description are grid distances. Divide distances by 0.999855 to obtain ground level distances.

The purpose of the above description is to describe that portion of said Parcel as a Right-of-Way for road purposes.



Joseph C. Neely, P.L.S. 9026
Associate Land Surveyor
El Dorado County
Department of Transportation



Date: 10/24/19

EXHIBIT 'B'

Situate in Section 19, T. 10 N., R. 11 E., M.D.M.
County of El Dorado, State of California



STEVEN STYMEIST TRUST
APN 051-250-39
PARCEL D, P.M. 25-65
2006-0001895

SECTION 24
SECTION 19

TRUCK ST

FEE RIGHT-OF-WAY
AREA=486 SQ. FT. ±

S 84° 02' 49" E 58.25'

S 45° 38' 07" W 21.68'

N 63° 27' 23" W 47.44'

POINT OF BEGINNING
MOST SOUTHERLY CORNER
PARCEL D, P.M. 25-65



Grid North
Scale 1"=50'

**RECORDING REQUESTED BY AND
WHEN RECORDED RETURN TO:**

County of El Dorado
Board of Supervisors
330 Fair Lane
Placerville, CA 95667

APN: Por. 051-250-039
Seller: Stymeist Trust
Project #: 72334

CERTIFICATE OF ACCEPTANCE

This is to certify that the interest in real property conveyed by the Grant Deed dated May 10th, 2021, from **Steven P. Stymeist, as Trustee of the Steven P. Stymeist 2005 Revocable Separate Property Trust**, is hereby accepted by order of the County of El Dorado Board of Supervisors and the grantee consents to the recordation thereof by its duly authorized officer.

APN: 051-250-039


Dated this 8th day of June, 2021.

COUNTY OF EL DORADO

By: 
John Hidal, Chair
Board of Supervisors

ATTEST:

Clerk of the Board of Supervisors

By: 
Deputy Clerk

