




DIAMOND SPRINGS PARKWAY / SR 49 PHASING

Drawing Name: C:\Users\jmelchor\Desktop\Diamond Springs Pkwy\Project Phasing_v5_JTM_01-08-2013.dwg, Layout Tab: Exhibit with SW, Last Saved: Wed, 09 Jan 2013 - 2:55pm, jmelchor

LEGEND

-  — PHASE 1a STATE ROUTE 49 DESIGN
-  — PHASE 1b STATE ROUTE 49 DESIGN
-  — PHASE 2 DSP & STATE ROUTE 49 DESIGN

PRELIMINARY

NOT TO SCALE

