



RESOLUTION NO. 208-2014

OF THE BOARD OF SUPERVISORS OF THE COUNTY OF EL DORADO

WHEREAS, the County of El Dorado is mandated by the State of California to maintain an adequate and proper General Plan; and

WHEREAS, because of that mandate El Dorado County's General Plan and the various elements thereof must be periodically updated with current data, recommendations, and policies; and

WHEREAS, the Community Development Agency, Development Services Division-Planning and the Planning Commission, in accordance with Government Code Sections 65353 and 65345, have made recommendations to the Board of Supervisors regarding potential amendments to the General Plan; and

WHEREAS, pursuant to Government Code Section 65355, the Board of Supervisors has reviewed and held at least one public hearing on the recommended amendments to the General Plan; and

WHEREAS, the Board of Supervisors finds that the proposed amendments to the General Plan are consistent with those portions of the General Plan not otherwise amended.

NOW, THEREFORE, BE IT RESOLVED that the County of El Dorado Board of Supervisors hereby approves and accepts the environmental document(s) on the following amendments to the General Plan, and approves and adopts the following amendments to the General Plan based on the findings and reasons set forth in the staff reports and other documents considered by the Board of Supervisors at the public hearing, except as may be noted therein:

1. EL DORADO HILLS AREA – Add new policy under Objective 2.2.6 (Site Specific Policy Section) increasing the maximum residential density allowed in the General Plan from 24 dwelling units/acre to a maximum of 55 dwelling units/acre, consisting of 4.565 acres, identified by Assessor's Parcel Numbers 121-290-60, 121-290-61, and 121-290-62, being described as Sections 1, 2, 11, and 12, Township 9 North, Range 8 East, M.D.M., as shown in Exhibit A.

PASSED AND ADOPTED by the Board of Supervisors of the County of El Dorado at a regular meeting of said Board, held the 2nd day of December, 2014 by the following vote of said Board:

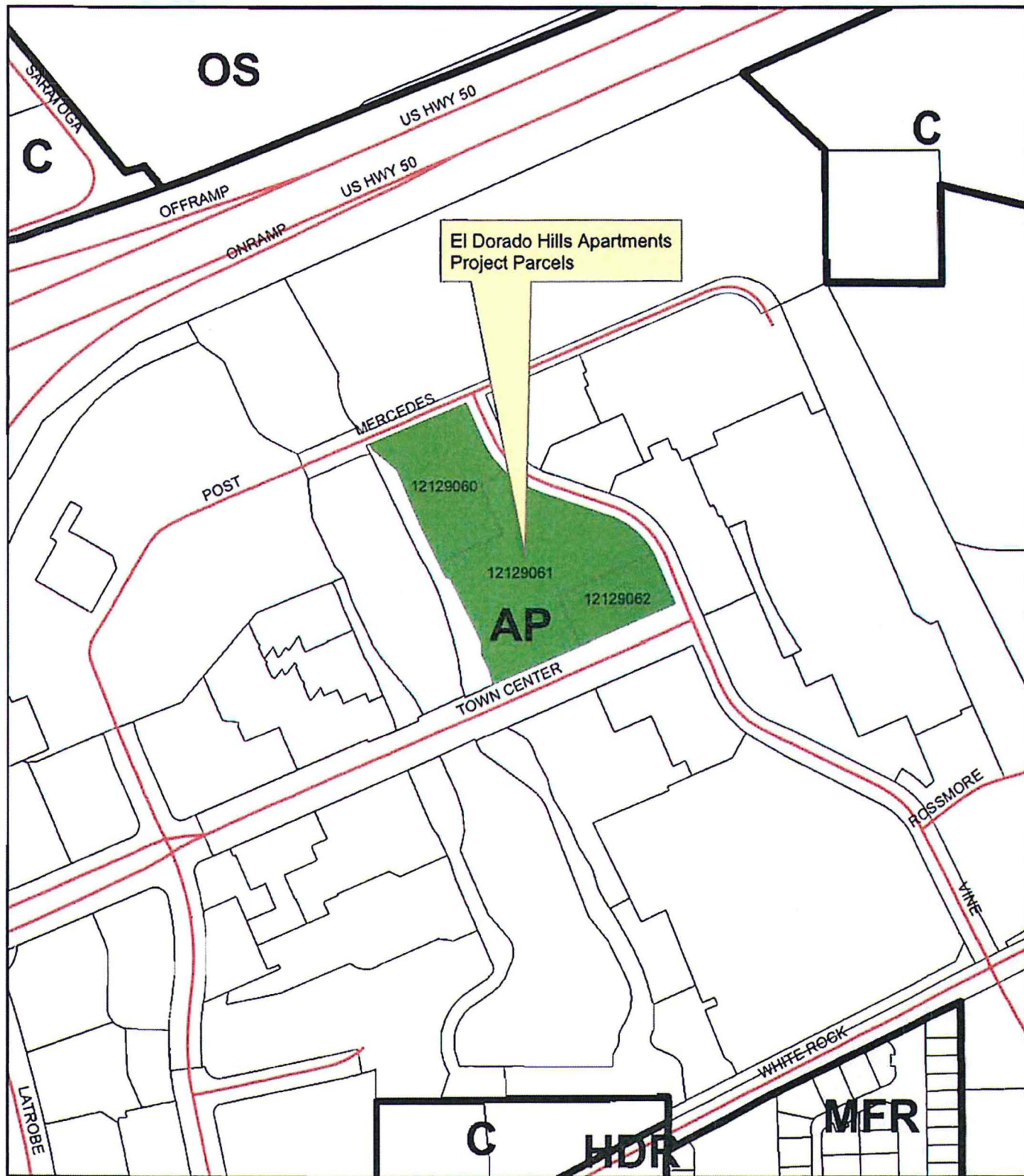
Attest:
James S. Mitrisin
Clerk of the Board of Supervisors





Ayes: Briggs, Santiago, Mikulaco, Veerkamp
Noes: Frentzen
Absent: none

By: [Signature]
Deputy Clerk

[Signature]
Chair, Board of Supervisors
Norma Santiago

Exhibit A: General Plan Map



-  spanos_parcel
-  ludesign
-  gpsroads
-  currprcl



El Dorado Hills Apartments
Prepared By Aaron Mount

