

# Sacramento-Placerville Transportation Corridor (SPTC) Status Report

Tuesday, October 1, 2013

Chief Administrative Office, Parks Division, presentation  
to the El Dorado County Board of Supervisors

# 2003


- The Sacramento Placerville Transportation Corridor (SPTC) Master Plan and Associated Environmental Impact Report (EIR) was approved by the Board of Supervisors

Sacramento-Placerville Transportation Corridor

## MASTER PLAN

February 25, 2003

First Edition



Prepared by:

El Dorado County Transportation Commission

Fehr and Peers Associates, Inc.  
Jones and Stokes Associates, Inc.

Prepared for:

El Dorado County Department of Transportation

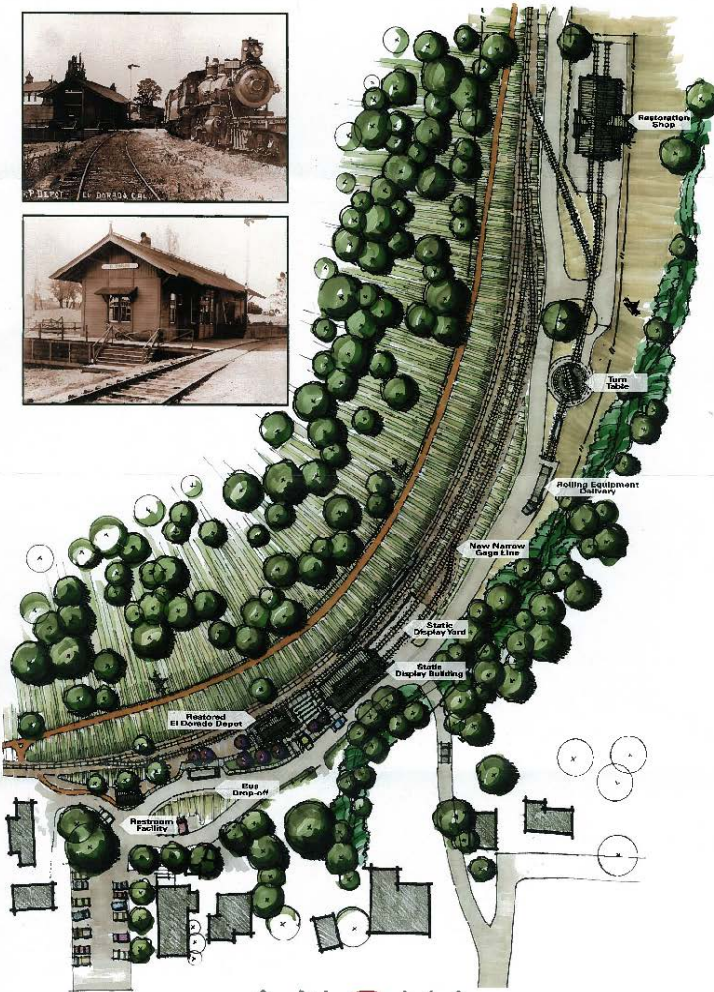
# 2004

- BOS approved the Interim Trail Improvement Plan for Missouri Flat Road to Oriental Street
- El Dorado Western volunteers have maintained the tracks in this segment.



# August 25, 2009

## El Dorado County Historical Railroad Park



ANOVA  
ARCHITECTS  
MURRAY DOWNS DASHING YEE

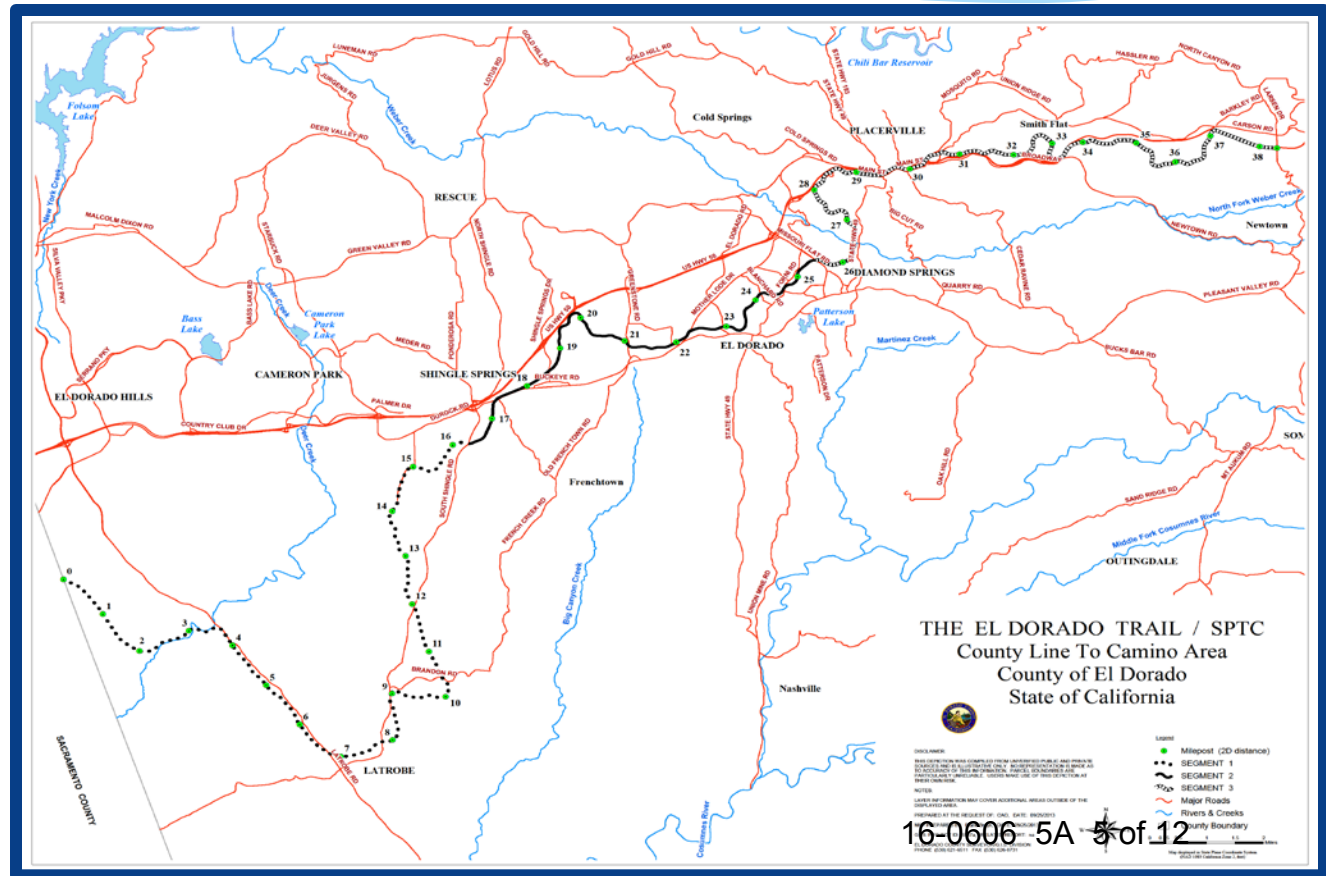
08-25-09

09-1051 C-1

- \* Board of Supervisors conceptually approved a proposal for the County Historical Railroad Park

# March 28, 2011

- \* The Board of Supervisors adopted a map establishing priority use on the corridor



# March 28, 2011

- Also approved was an excursion rail from Missouri Flat Road to Shingle Springs. El Dorado Western Railroad, a program under the County Museum, operates the excursion rail as part of the segment plan.



# May 15, 2012

- The Board of Supervisors denied a licensing agreement for an excursion rail between SPTC-JPA and the Placerville & Sacramento Valley Railroad



# August 6, 2013

- The Board of Supervisors approved the Latrobe Pancake Breakfast Excursion Rail run through the end of the 2013 calendar year.





# September 10, 2013

## **Adopt a Trail Program**

### **El Dorado Trail**

#### **Sacramento-Placerville Transportation Corridor (SPTC)**

*A volunteer program to maintain and improve El Dorado County Trails*

El Dorado County's Adopt a Trail Program is a volunteer partnership between El Dorado County Parks Division and community volunteers of all ages and backgrounds to help monitor and maintain the trails. The El Dorado County Parks Division has several segments on the El Dorado Trail and Sacramento Placerville Transportation Corridor (SPTC) that can be adopted by volunteers to complete basic trail maintenance as identified in the program description.

Any individual or group can join the program. The County encourages church groups, scouts, schools, youth groups, civic organizations and local businesses to get involved.



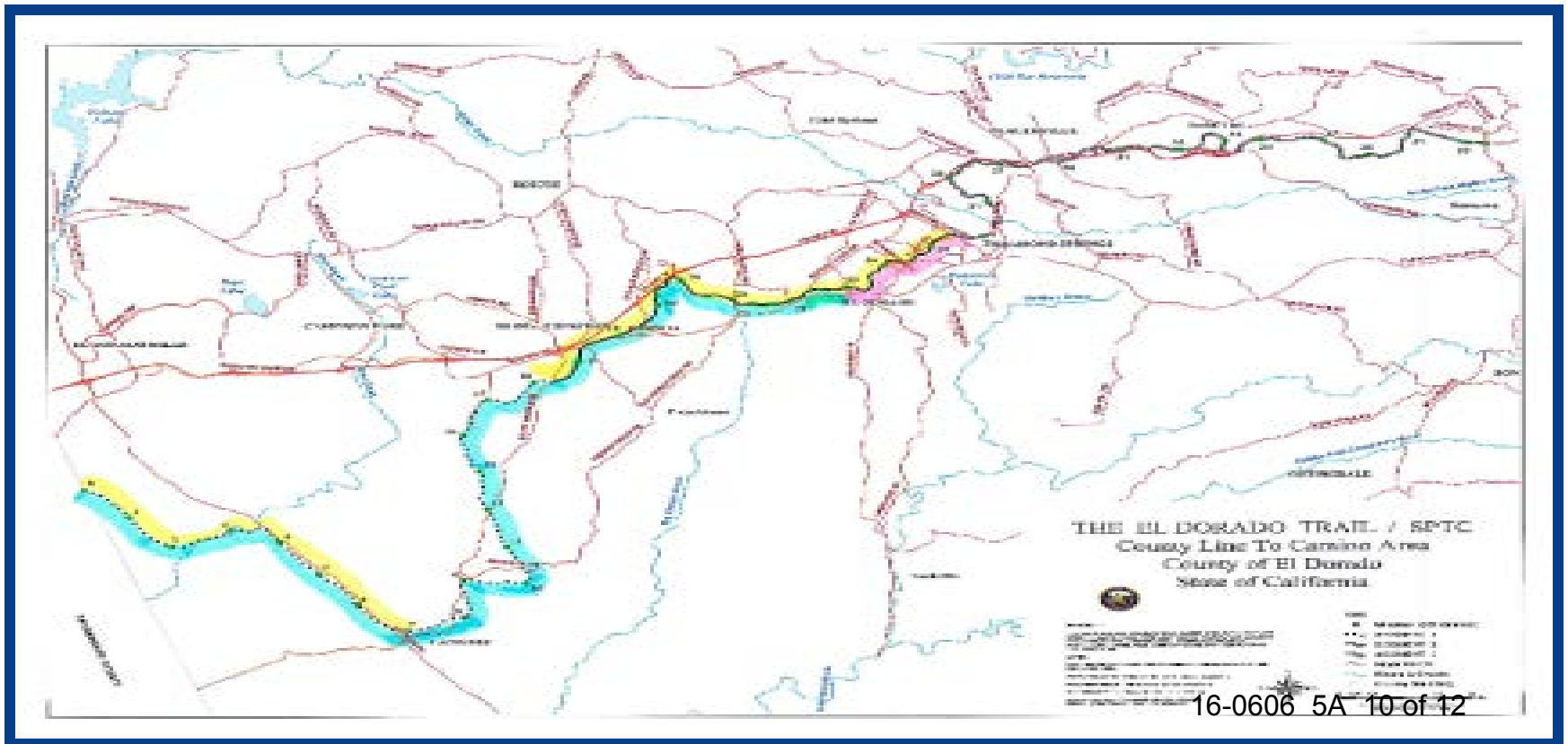
- The Board of Supervisors approved the Adopt a Trail program which provides the structure for organizations/volunteers to provide maintenance activities on the trail/corridor.

# Current uses on the corridor

Yellow = excursion rail

Pink = segment opened in 2004

Blue = Oriental Street to the County Line



# Staff Recommendations

- \* Open Corridor as soon as possible.
- \* Board to direct staff to work with District II Supervisor, County Counsel and Community Development Agency to develop a non-motorized ordinance for the corridor
- \* Board to direct staff to return with the next steps for a Natural Trail-hiking/biking/equestrian trail from Missouri Flat Road to the Sacramento/El Dorado County line and identify the appropriate CEQA review for the project

# *Alternative Recommendations*

- \* Board direct staff to work with El Dorado Transportation Commission on the Feasibility Study and on completion of Task 1.4 – Identify Existing Conditions. Upon completion of Task 1.4, county staff would proceed with the required CEQA evaluation and open segments in phases as the analysis allows. It is anticipated that Task 1.4 will be completed in the Spring of 2014
- \* Board direct that the corridor from Oriental Street to County be open following the process used to open Missouri Flat Road to Oriental Street segment with CEQA review by using categorical exemption. This option is not recommended by County staff but has been suggested by other agencies.