
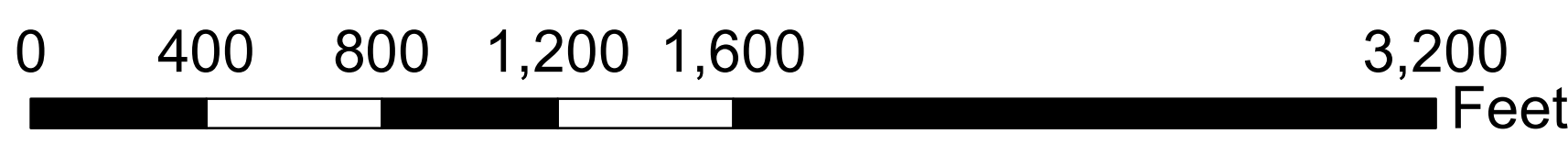



Circulation Map

El Dorado County



1 inch = 400 feet



Legend

- 4 LANE DIVIDED ROAD PER GENERAL PLAN
- 2 LANE MAJOR ROAD PER GENERAL PLAN
- EXISTING ROADS
- PROPOSED ROADS
- PROPOSED PROJECTS AREA
- RURAL REGION
- COMMUNITY REGION
- FOLSOM LAKE
- EXISTING BRIDGE
- STOP STOP CONTROLLED INTERSECTION
- SIGNAL CONTROLLED INTERSECTION

ALTO, LLC
T.M. - 06-1408
PROPOSED UNITS - 23

FARREN PROJECT
T.M. - 07-1447
PROPOSED UNITS - 12

DIAMANTE ESTATES
T.M. - 06-1421
PROPOSED UNITS - 18

LA CANADA
T.M. - 08-1463
PROPOSED UNITS - 47

CHARTRAW PROJECT
T.M. - 05-1401
PROPOSED UNITS - 8

CAMPBELL PROPERTY
POTENTIAL UNITS - 2

TOTAL UNITS - 115

