

ORIGINAL

AGREEMENT TO MAKE SUBDIVISION IMPROVEMENTS
FOR CLASS 1 SUBDIVISION
BETWEEN COUNTY AND OWNER

THIS AGREEMENT, made and entered into by and between the **COUNTY OF EL DORADO**, a political subdivision of the State of California, (hereinafter referred to as "County"), and **CAMERON GLEN ESTATES, LLC**, a California Limited Liability Company, duly qualified to conduct business in the State of California, whose principal place of business is 2216 Via Subria, Vista, California 92084 (hereinafter referred to as "Owner"); concerning **CAMERON GLEN ESTATES – PHASE 5, TM 14-1518** (hereinafter referred to as "Subdivision"); the Final Map of which was filed with the El Dorado County Board of Supervisors on the 23rd day of may, 2017.

RECITALS

Owner is vested with fee title to Subdivision; a tract of land located in the County of El Dorado, State of California, and described as Cameron Glen Estates – Phase 5, TM 14-1518. Owner desires to construct on said property certain public improvements as hereinafter described, in connection with the Subdivision.

In consideration for the complete construction and dedication of all the public improvements specified in this Agreement, the approval and acceptance by County's Board of Supervisors of the Conditions of Approval, and the Final Map to be filed and recorded, the parties agree as follows:

AGREEMENT

OWNER WILL:

1. Make or cause to be made all those public improvements in Subdivision required by Section 120.16.010 of the El Dorado County Ordinance Code (hereinafter referred to as "Code") and shown or described in the improvement plans, specifications and cost estimates entitled Cameron Glen Estates – Phase 5, which were approved by the County Engineer, Community Development Agency, Transportation Division, on November 22, 2016. Attached hereto is Exhibit A, marked "Cameron Glen Phase 5 Improvement Plans Opinion of Probable Construction Cost" and Exhibit B, marked "Certificate of Partial Completion of Subdivision Improvements," which are incorporated herein and made by reference a part hereof.
2. Prior to commencing construction, obtain all necessary environmental clearances, acquire any necessary right-of-way and obtain any necessary permits from any outside agencies.

3. Complete the Subdivision improvements contemplated under this Agreement within two (2) years from the date that the Subdivision Final Map is filed with the El Dorado County Board of Supervisors.

4. Install or cause to be installed, modify or cause to be modified, any and all erosion and sediment control features, whether temporary or permanent, deemed necessary by the County Engineer to ensure compliance with the Clean Water Act, the Statewide General Permit, and County's, Grading, Erosion and Sediment Control Ordinances. Failure to comply with this provision shall constitute a material breach of this Agreement.

5. Post security acceptable to County as provided in Section 120.16.050 of the Code. In the event that the Sureties issuing the posted securities are subsequently downgraded to a rating unacceptable to County in its sole discretion, Owner shall, upon twenty (20) days written notice by County, post replacement securities that are acceptable to County.

6. Provide for and pay the costs of related civil engineering services, including the costs of inspection and utility relocation when required, and attorneys' fees, costs, and expenses of legal services.

7. Provide deposit for and pay to County all costs of construction oversight, inspection, administration and acceptance of the work by County in accordance with the County Engineer Fee Schedule adopted by Resolution of the Board of Supervisors of El Dorado County.

8. Have as-built plans prepared by a civil engineer acceptable to County's Community Development Agency, Transportation Division and filed with the Transportation Division Director as provided in Section 120.16.060 of the Code.

9. Repair at Owner's sole cost and expense, any defects, in workmanship or materials, which appear in the work within one (1) year following acceptance of the work by County.

10. To the fullest extent allowed by law, defend, indemnify and hold County and its officers, agents, employees and representatives harmless against and from any and all claims, suits, losses, damages and liability for damages of every name, kind and description, including attorneys fees and costs incurred, brought for, or on account of, injuries to or death of any person, including but not limited to workers, County employees, and the public, or damage to property, or any other economic or consequential losses, which are claimed to or in any way arise out of or are connected with Owner's work, design, operation, construction of the improvements, or performance of this Agreement, regardless of the existence or degree of fault or negligence on the part of County, Owner, any contractor(s), subcontractor(s) and employee(s) of any of these, except for the sole, or active negligence of County, its officers, agents, employees and representatives, or as expressly provided by statute. This duty of Owner to indemnify and save County harmless includes the duties to defend set forth in California Civil Code section 2778.

This duty to indemnify is separate and apart from any insurance requirements and shall not be limited thereto.

11. Enter into another agreement with County for all road improvements to be performed on County property. Such agreement shall also include a requirement that Owner furnish insurance and bonds that comply with the standard County insurance and bonding requirements in the amounts stated, to be approved by the County's Risk Management Division.

12. Provide continuous, sufficient access to County, Owner's successors and assigns, including but not limited to its Surety and Surety's agents, to the Subdivision to enable the public improvements to be constructed and completed. Access shall be continuous until completion of said public improvements, and release by County of the security underlying this Agreement.

13. Agree that said agreement to provide continuous, sufficient access is irrevocable and shall run with the land and shall be binding upon and inure to the benefit of the heirs, successors, assigns and personal representatives of Owner.

COUNTY WILL:

14. Upon execution of this Agreement and receipt of good and sufficient security as required by Section 120.16.050 of the Code, and upon compliance with all requirements of law, including all County ordinances, approve the Final Map of the Subdivision.

15. Upon receipt of a Certificate from the County Engineer stating that a portion of the public improvements agreed to be performed herein has been completed, describing generally the work so completed and the estimated total cost of completing the remainder of the public improvements agreed upon to be performed herein, accept new security as provided in Section 120.16.040 of the Code.

16. Release the security posted in accordance with Sections 120.16.040 and 120.16.052 of the Code.

17. Require Owner to make such alterations, deviations, additions to, or deletions from, the improvements shown and described on the plans, specifications, and cost estimates as may be deemed by the County Engineer to be necessary or advisable for the proper completion or construction of the whole work contemplated.

18. Require Owner to maintain, and to make such alterations, deviations, additions to, or deletions from, the project erosion control features shown and described on the plans, specifications and cost estimates and the Storm Water Pollution Prevention Plan (SWPPP) as may be deemed by the County Engineer to be necessary or advisable for compliance with the Clean Water Act, Statewide General Permit requirements and County's Grading, Erosion and Sediment Control Ordinances.

19. Upon completion of the public improvements agreed to be performed herein, adopt a resolution accepting or rejecting the streets of said Subdivision into County's road system for maintenance.

20. Retain a portion of the security posted in the amount of ten percent (10%) of the estimated cost of all of the improvements for one (1) year following acceptance of the work by County to secure the repair of any hidden defects in workmanship or materials which may appear.

21. Require Owner to pay County for costs, expenses and reasonable attorneys' fees to be paid by Owner should County be required to commence an action to enforce the provisions of this Agreement, to enforce the security obligations provided herein, and all attorneys' fees, costs, and expenses of litigation incurred by County even if Owner subsequently proceeds to complete the work.

ADDITIONAL PROVISIONS:

22. The estimated cost of installing all of the improvements is **SIX HUNDRED TEN THOUSAND ONE HUNDRED SEVENTY-SIX DOLLARS AND TWENTY CENTS (\$610,176.20)**.

23. Owner shall conform to and abide by all Federal, State and local building, labor and safety laws, ordinances, rules and regulations. All Work and materials shall be in full accordance with the latest rules and regulations of the State Fire Marshal, safety orders of the Division of Industrial Safety, California Electrical Code, California Building Code, California Plumbing Code, and any and all other applicable laws and regulations. Nothing in this Agreement, including but not limited to the improvement plans and specifications and cost estimates, is to be construed to permit work not conforming to these codes.

24. Inspection of the work and/or materials or statements by any officer, agent, or employee of County indicating that the work or any part thereof complies with the requirements of this Agreement, or acceptance of the whole or any part of said work and/or materials, or payments therefore, or any combination or all of these acts, shall not relieve Owner of its obligation to fulfill this Agreement as prescribed; nor shall County be stopped from bringing any action for damages arising from the failure to comply with any terms and conditions hereof.

25. This Agreement may be amended by mutual consent of the parties hereto. Said amendments shall become effective only when in writing and fully executed by duly authorized officers of the parties hereto.

26. Neither this Agreement, nor any part thereof may be assigned by Owner without the express written approval of County.

27. All notices to be given by the parties hereto shall be in writing and served by depositing same in the United States Post Office, postage prepaid and return receipt requested.

Notices to County shall be in duplicate and addressed as follows:

County of El Dorado
Community Development Agency
Transportation Division
2850 Fairlane Court
Placerville, CA 95667

Attn.: Andrew S. Gaber, P.E.
Deputy Director
Development/ROW/Environmental

County of El Dorado
Community Development Agency
Transportation Division
2850 Fairlane Court
Placerville, CA 95667

Attn.: Adam Bane, P.E.
Senior Civil Engineer

or to such other location as County directs.

Notices to Owner shall be addressed as follows:

Cameron Glen Estates, LLC
2216 Via Subria
Vista, California 92084
Attn.: Joseph H. Jaoudi
General Manager


or to such other location as Owner directs.

28. The County officer or employee with responsibility for administering this Agreement is Andrew S. Gaber, P.E., Deputy Director, Development/ROW/ Environmental, Community Development Agency, or successor.

29. Any action arising out of this Agreement, including, but not limited to, litigation, mediation, or arbitration, shall be brought in El Dorado County, California, and shall be resolved in accordance with the laws of the State of California.

30. The parties to this Agreement represent that the undersigned individuals executing this Agreement on their respective behalf are fully authorized to do so by law or other appropriate instrument and to bind upon said parties to the obligations set forth herein.

Requesting Division and Contract Administrator Concurrence:

By: 
Andrew S. Gaber, P.E.
Deputy Director
Development/ROW/Environmental
Community Development Agency

Dated: 4/17/2017


Requesting Department Concurrence:

By: 
Roger Niello
Interim Director
Community Development Agency

Dated: 4/17/17

IN WITNESS WHEREOF, the parties hereto have executed this Agreement on the dates indicated below, the latest of which shall be deemed to be the effective date of this Agreement.


--COUNTY OF EL DORADO--

By: 

Board of Supervisors
"County"


Dated: 5/23/17

Attest:
James S. Mitrison
Clerk of the Board of Supervisors

By: 
Deputy Clerk

Dated: 5/23/17

**--CAMERON GLEN ESTATES, LLC--
--a California Limited Liability Company--**

By: 
Joseph H. Jaoudi
General Manager
"Owner"

Dated: 2-24-17

Notary Acknowledgment Attached

OWNER

ACKNOWLEDGMENT

A notary public or other officer completing this certificate verifies only the identity of the individual who signed the document to which this certificate is attached, and not the truthfulness, accuracy, or validity of that document.

State of California

County of SAN DIEGO

On FEB 24th 2017 before me, BHARGAV KISHOR MADHANI, Notary Public
(here insert name and title of the officer)

personally appeared JOSEPH H. SAOUDI,

who proved to me on the basis of satisfactory evidence to be the person(s) whose name(s) is are subscribed to the within instrument and acknowledged to me that he she/they executed the same in his her/their authorized capacity(ies), and that by his her/their signature(s) on the instrument the person(s), or the entity upon behalf of which the person(s) acted, executed the instrument.

I certify under PENALTY OF PERJURY under the laws of the State of California that the foregoing paragraph is true and correct.

WITNESS my hand and official seal.

Signature 



(Seal)

Exhibit A

This opinion of probable cost is based only on the items and unit pricing provided hereon by the County of El Dorado. The affixed Engineer's Seal and Signature certifies only to the material quantities shown hereon. Contractor shall verify all quantities & items prior to providing a construction bid to the developer. This estimate is not necessarily an accurate estimate of actual construction costs and is intended for bonding purposes only.

**Cameron Glen Phase 5 Improvement Plans****Opinion of Probable Construction Costs****Prepared: 03-25-16, Revised 12-08-16**

Item No.	Item Description	Quantity	Unit	Unit Price	Total Amount
GRADING					
1	Clear & Grub	1.5	AC	\$8,550.00	\$12,825.00
2	Excavation	3,637	CY	\$5.70	\$20,730.90
3	Export Quantity	1,002	CY	\$15.00	\$15,030.00
4	Finish Pads	15	EA	\$200.00	\$3,000.00
				Subtotal	\$51,585.90
EROSION CONTROL AND FUGITIVE DUST					
5	Fugitive Dust Control	15	LOT	\$625.00	\$9,375.00
6	Erosion Control & SWPPP	15	LOT	\$2,000.00	\$30,000.00
				Subtotal	\$39,375.00
STREET IMPROVEMENTS					
7	3" AC (Jaoudi Court)	9,500	SF	\$2.27	\$21,565.00
8	6" AB	0	SF	\$2.10	\$0.00
9	2" AC (4.5' AC sidewalk)	1,845	SF	\$2.00	\$3,690.00
10	5" AB (Jaoudi Court)	9,500	SF	\$1.67	\$15,865.00
11	3" DG		SF	\$2.00	\$0.00
12	8" AB	0	SF	\$2.75	\$0.00
13	Type 1 - Rolled Curb and Gutter	568	LF	\$30.50	\$17,324.00
14	Type 2 - Vertical Curb & Gutter	10	LF	\$30.50	\$305.00
15	Type 3 - Median/Barrier Curb	0	LF	\$15.25	\$0.00
16	Type 4 - Median/Barrier Curb	0	LF	\$15.25	\$0.00
17	AC Dike	0	LF	\$4.00	\$0.00
18	Concrete Sidewalk (Cemetery path)	772	SF	\$6.10	\$4,709.20
19	Sawcut	0	LF	\$4.55	\$0.00
20	2" AC Grind & Overlay w/ micro seal	0	SF	\$3.00	\$0.00
21	2" PVC Sleeves	0	LF	\$10.00	\$0.00
22	4" PVC Sleeves	0	LF	\$15.00	\$0.00
23	Retaining Wall	3,765	SF	\$20.00	\$75,300.00
24	Misc. Concrete	0	SF	\$7.15	\$0.00
25	Handicap ramp	0	EA	\$2,000.00	\$0.00
26	Stop Bar and "STOP" sign	1	EA	\$762.00	\$762.00
27	Street Sign	1	EA	\$406.40	\$406.40
28	End of Street Barricade	0	EA	\$500.00	\$0.00
				Subtotal	\$139,926.60

POTABLE WATER IMPROVEMENTS					
29	8" PVC C-900 (CL 150)	254	LF	\$49.00	\$12,446.00
30	6" Gate Valve	0	EA	\$1,632.00	\$0.00
31	8" Gate Valve	0	EA	\$1,863.00	\$0.00
32	16" Gate Valve	0	EA	\$4,360.00	\$0.00
33	2" BlowOff	1	EA	\$1,842.00	\$1,842.00
34	1" ARV	1	EA	\$3,086.00	\$3,086.00
35	Fire Hydrant & Appurtenances	1	EA	\$5,855.00	\$5,855.00
36	1" Water Services	16	EA	\$1,452.00	\$23,232.00
37	Connect to Existing waterline	1	EA	\$2,500.00	\$2,500.00
				Subtotal	\$48,961.00
DRAINAGE IMPROVEMENTS					
38	8" HDPE	0	LF	\$30.00	\$0.00
39	18" HDPE	0	LF	\$55.90	\$0.00
40	24" HDPE	0	LF	\$61.00	\$0.00
41	36" HDPE	0	LF	\$74.45	\$0.00
42	Type B DI	0	EA	\$1,016.00	\$0.00
43	Type 4A Inlet W/ 60" Base	0	EA	\$2,600.00	\$0.00
44	TV Storm Drain	0	LF	\$2.05	\$0.00
45	24" OCPI	0	EA	\$2,200.00	\$0.00
46	36" OCPI	0	EA	\$2,600.00	\$0.00
47	48" OCPI	0	EA	\$3,000.00	\$0.00
48	60" OCPI	0	EA	\$4,200.00	\$0.00
49	Type GOL Drop Inlet	0	EA	\$3,000.00	\$0.00
50	36" Junction Box	0	EA	\$3,000.00	\$0.00
51	12" Flared End Section	0	EA	\$1,200.00	\$0.00
52	18" Flared End Section	0	EA	\$889.00	\$0.00
53	24" Flared End Section	0	EA	\$1,016.00	\$0.00
54	Culvert Headwall	0	CY	\$1,000.00	\$0
55	Landscape Swale	158	SF	\$2.50	\$395
56	Rock Lined Ditch	0	SF	\$4.00	\$0
57	Remove (E) Fabric Lined Ditch	0	LF	\$10.00	\$0
58	Ditch Drain Structure (includes below)	0	LS	\$17,130.00	\$0.00
	1 ea - 60" OCPI				
	18 lf - 24" Class 4 RCP				
	2 ea - 24" Trash Racks				
	600 sf - 3" Shotcrete w/ WWF reinforcement				
59	Rock Inlet/Outlet Protection	0	CY	\$121.95	\$0
				Subtotal	\$395.00

SEWER IMPROVEMENTS					
60	6" PVC, SDR-26	231	LF	\$59.00	\$13,629.00
61	6" PVC, DR-18	0	LF	\$75.00	\$0.00
62	Manhole (48")	2	EA	\$6,645.00	\$13,290.00
63	Manhole (48") w/ Lining	1	EA	\$9,986.00	\$9,986.00
64	Manhole (60")	0	EA	\$8,316.00	\$0.00
65	Manhole (60") w/ Lining	0	EA	\$12,474.00	\$0.00
66	Sewer Service, 4" Gravity	14	EA	\$1,766.00	\$24,724.00
67	TV Camera Inspection	231	LF	\$2.00	\$462.00
68	SSCO	14	LF	\$848.00	\$11,872.00
69	Remove Existing Cleanout	0	EA	\$500.00	\$0.00
70	Connect to Existing Sewerline	1	EA	\$2,000.00	\$2,000.00
				Subtotal	\$75,963.00
RECYLED WATER IMPROVEMENTS					
71	6" PVC, C-900, CL 150	0	LF	\$42.00	\$0.00
72	6" Gate Valve	0	EA	\$1,632.00	\$0.00
73	10" Gate Valve	0	EA	\$2,640.00	\$0.00
74	2" Blow Off	0	EA	\$1,139.00	\$0.00
75	1" ARV	0	EA	\$2,915.00	\$0.00
76	Services	0	EA	\$1,445.00	\$0.00
77	Connect to Existing waterline	0	EA	\$2,500.00	\$0.00
				Subtotal	\$0.00
DRY UTILITY COSTS					
78	Includes- Joint Utility Trench, Utility Services, Conduit & Service Boxes and Wiring & Transformer	15	LOT	\$7,000.00	\$105,000.00
				Subtotal	\$105,000.00
				Estimated Direct Construction Cost	\$461,206.50
				Mobilization (5% of Estimated Direct Construction Cost)	\$23,060.33
				Total Hard Cost	\$484,266.83
SOFT COSTS					
A	Bond Enforcement Costs	2%			\$9,685.34
B	Construction Staking	4%			\$19,370.67
C	Construction Management & Inspection	10%			\$48,426.68
D	Contingency	10%			\$48,426.68
				Subtotal Soft Cost	\$125,909.37
				Total Estimated Cost	\$610,176.20

EDC-CDA-TD: No Exceptions Taken

EID: No Exceptions Taken

Exhibit B

Certificate of Partial Completion of Subdivision Improvements

I hereby certify that the following improvements for Cameron Glen Estates - Phase 5, TM 14-1518 have been completed, to wit:


	Total Amount	Percent Completed	Remaining Amount
Grading Improvements	\$ 51,585.90	0%	\$ 51,585.90
Erosion Control and Fugitive Dust	\$ 39,375.00	0%	\$ 39,375.00
Street Improvements	\$ 139,926.60	0%	\$ 139,926.60
Potable Water Improvements	\$ 48,961.00	0%	\$ 48,961.00
Drainage Improvements	\$ 395.00	0%	\$ 395.00
Sewer Improvements	\$ 75,963.00	0%	\$ 75,963.00
Dry Utility Costs	\$ 105,000.00	0%	\$ 105,000.00
Mobilization (5%)	\$ 23,060.33		\$ 23,060.33
Bond Enforcement (2%)	\$ 9,685.34		\$ 9,685.34
Construction Staking (4%)	\$ 19,370.67		\$ 19,370.67
Construction Management & Inspection (10%)	\$ 48,426.68		\$ 48,426.68
Contingency (10%)	\$ 48,426.68		\$ 48,426.68
Total	\$ 610,176.20		\$ 610,176.20

I estimate the total cost of completing the improvements agreed to be performed by the Owner to be Six Hundred Ten Thousand One Hundred Seventy-Six Dollars and Twenty Cents (\$610,176.20).

The amount of the Performance Bond is Six Hundred Ten Thousand One Hundred Seventy-Six Dollars and Twenty Cents (\$610,176.20), representing 100% of the Total Remaining Amount.

The amount of the Laborers and Materialmens Bond is Three Hundred Five Thousand Eighty-Eight Dollars and Ten Cents (\$305,088.10), which is 50% of the Total Cost of the Improvements.


DATED: 12/28/16


Barbara A. Lebeck, PE 47045
Lebeck Young Engineering, Inc.
3430 Robin Lane, Bldg. #2
Cameron Park, CA 95682



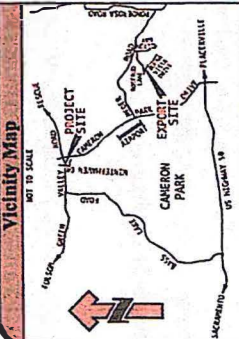
ACCEPTED BY THE COUNTY OF EL DORADO

DATED: 4/17/2017


Andrew S. Gaber, P.E.
Deputy Director
Development/ROW/Environmental

Improvement Plans For Cameron Glen Estates - Phase 5

El Dorado County, CA - APN: 083-031-13
TM14-1518/PD14-0002
May 2016



Legend	PROPOSED	EXISTING	DESCRIPTION
1	1	1	ASPH PAVEMENT
2	2	2	CONCRETE PAVEMENT
3	3	3	GRAVEL PAVEMENT
4	4	4	GRAVEL DRIVE
5	5	5	GRAVEL DRIVE
6	6	6	GRAVEL DRIVE
7	7	7	GRAVEL DRIVE
8	8	8	GRAVEL DRIVE
9	9	9	GRAVEL DRIVE
10	10	10	GRAVEL DRIVE
11	11	11	GRAVEL DRIVE
12	12	12	GRAVEL DRIVE
13	13	13	GRAVEL DRIVE
14	14	14	GRAVEL DRIVE
15	15	15	GRAVEL DRIVE
16	16	16	GRAVEL DRIVE
17	17	17	GRAVEL DRIVE
18	18	18	GRAVEL DRIVE
19	19	19	GRAVEL DRIVE
20	20	20	GRAVEL DRIVE
21	21	21	GRAVEL DRIVE
22	22	22	GRAVEL DRIVE
23	23	23	GRAVEL DRIVE
24	24	24	GRAVEL DRIVE
25	25	25	GRAVEL DRIVE
26	26	26	GRAVEL DRIVE
27	27	27	GRAVEL DRIVE
28	28	28	GRAVEL DRIVE
29	29	29	GRAVEL DRIVE
30	30	30	GRAVEL DRIVE
31	31	31	GRAVEL DRIVE
32	32	32	GRAVEL DRIVE
33	33	33	GRAVEL DRIVE
34	34	34	GRAVEL DRIVE
35	35	35	GRAVEL DRIVE
36	36	36	GRAVEL DRIVE
37	37	37	GRAVEL DRIVE
38	38	38	GRAVEL DRIVE
39	39	39	GRAVEL DRIVE
40	40	40	GRAVEL DRIVE
41	41	41	GRAVEL DRIVE
42	42	42	GRAVEL DRIVE
43	43	43	GRAVEL DRIVE
44	44	44	GRAVEL DRIVE
45	45	45	GRAVEL DRIVE
46	46	46	GRAVEL DRIVE
47	47	47	GRAVEL DRIVE
48	48	48	GRAVEL DRIVE
49	49	49	GRAVEL DRIVE
50	50	50	GRAVEL DRIVE
51	51	51	GRAVEL DRIVE
52	52	52	GRAVEL DRIVE
53	53	53	GRAVEL DRIVE
54	54	54	GRAVEL DRIVE
55	55	55	GRAVEL DRIVE
56	56	56	GRAVEL DRIVE
57	57	57	GRAVEL DRIVE
58	58	58	GRAVEL DRIVE
59	59	59	GRAVEL DRIVE
60	60	60	GRAVEL DRIVE
61	61	61	GRAVEL DRIVE
62	62	62	GRAVEL DRIVE
63	63	63	GRAVEL DRIVE
64	64	64	GRAVEL DRIVE
65	65	65	GRAVEL DRIVE
66	66	66	GRAVEL DRIVE
67	67	67	GRAVEL DRIVE
68	68	68	GRAVEL DRIVE
69	69	69	GRAVEL DRIVE
70	70	70	GRAVEL DRIVE
71	71	71	GRAVEL DRIVE
72	72	72	GRAVEL DRIVE
73	73	73	GRAVEL DRIVE
74	74	74	GRAVEL DRIVE
75	75	75	GRAVEL DRIVE
76	76	76	GRAVEL DRIVE
77	77	77	GRAVEL DRIVE
78	78	78	GRAVEL DRIVE
79	79	79	GRAVEL DRIVE
80	80	80	GRAVEL DRIVE
81	81	81	GRAVEL DRIVE
82	82	82	GRAVEL DRIVE
83	83	83	GRAVEL DRIVE
84	84	84	GRAVEL DRIVE
85	85	85	GRAVEL DRIVE
86	86	86	GRAVEL DRIVE
87	87	87	GRAVEL DRIVE
88	88	88	GRAVEL DRIVE
89	89	89	GRAVEL DRIVE
90	90	90	GRAVEL DRIVE
91	91	91	GRAVEL DRIVE
92	92	92	GRAVEL DRIVE
93	93	93	GRAVEL DRIVE
94	94	94	GRAVEL DRIVE
95	95	95	GRAVEL DRIVE
96	96	96	GRAVEL DRIVE
97	97	97	GRAVEL DRIVE
98	98	98	GRAVEL DRIVE
99	99	99	GRAVEL DRIVE
100	100	100	GRAVEL DRIVE

Abbreviations	DESCRIPTION
1	1
2	2
3	3
4	4
5	5
6	6
7	7
8	8
9	9
10	10
11	11
12	12
13	13
14	14
15	15
16	16
17	17
18	18
19	19
20	20
21	21
22	22
23	23
24	24
25	25
26	26
27	27
28	28
29	29
30	30
31	31
32	32
33	33
34	34
35	35
36	36
37	37
38	38
39	39
40	40
41	41
42	42
43	43
44	44
45	45
46	46
47	47
48	48
49	49
50	50
51	51
52	52
53	53
54	54
55	55
56	56
57	57
58	58
59	59
60	60
61	61
62	62
63	63
64	64
65	65
66	66
67	67
68	68
69	69
70	70
71	71
72	72
73	73
74	74
75	75
76	76
77	77
78	78
79	79
80	80
81	81
82	82
83	83
84	84
85	85
86	86
87	87
88	88
89	89
90	90
91	91
92	92
93	93
94	94
95	95
96	96
97	97
98	98
99	99
100	100

Utility Representatives	UTILITY	AGENCY	CONTACT	PHONE
1	1	1	1	1
2	2	2	2	2
3	3	3	3	3
4	4	4	4	4
5	5	5	5	5
6	6	6	6	6
7	7	7	7	7
8	8	8	8	8
9	9	9	9	9
10	10	10	10	10
11	11	11	11	11
12	12	12	12	12
13	13	13	13	13
14	14	14	14	14
15	15	15	15	15
16	16	16	16	16
17	17	17	17	17
18	18	18	18	18
19	19	19	19	19
20	20	20	20	20
21	21	21	21	21
22	22	22	22	22
23	23	23	23	23
24	24	24	24	24
25	25	25	25	25
26	26	26	26	26
27	27	27	27	27
28	28	28	28	28
29	29	29	29	29
30	30	30	30	30
31	31	31	31	31
32	32	32	32	32
33	33	33	33	33
34	34	34	34	34
35	35	35	35	35
36	36	36	36	36
37	37	37	37	37
38	38	38	38	38
39	39	39	39	39
40	40	40	40	40
41	41	41	41	41
42	42	42	42	42
43	43	43	43	43
44	44	44	44	44
45	45	45	45	45
46	46	46	46	46
47	47	47	47	47
48	48	48	48	48
49	49	49	49	49
50	50	50	50	50
51	51	51	51	51
52	52	52	52	52
53	53	53	53	53
54	54	54	54	54
55	55	55	55	55
56	56	56	56	56
57	57	57	57	57
58	58	58	58	58
59	59	59	59	59
60	60	60	60	60
61	61	61	61	61
62	62	62	62	62
63	63	63	63	63
64	64	64	64	64
65	65	65	65	65
66	66	66	66	66
67	67	67	67	67
68	68	68	68	68
69	69	69	69	69
70	70	70	70	70
71	71	71	71	71
72	72	72	72	72
73	73	73	73	73
74	74	74	74	74
75	75	75	75	75
76	76	76	76	76
77	77	77	77	77
78	78	78	78	78
79	79	79	79	79
80	80	80	80	80
81	81	81	81	81
82	82	82	82	82
83	83	83	83	83
84	84	84	84	84
85	85	85	85	85
86	86	86	86	86
87	87	87	87	87
88	88	88	88	88
89	89	89	89	89
90	90	90	90	90
91	91	91	91	91
92	92	92	92	92
93	93	93	93	93
94	94	94	94	94
95	95	95	95	95
96	96	96	96	96
97	97	97	97	97
98	98	98	98	98
99	99	99	99	99
100	100	100	100	100

BENCHMARK:	1982 - 11/10/82 1104.07 46.5 2.9 102
LOCATION:	TOP OF 1341' CAPPED DUNE 400 YARDS E. OF
LOCATION:	LOCATED AT THE NORTHEAST CORNER OF LOT 14 OF COWARD Q15
LOCATION:	11/10/82 1104.07 46.5 2.9 102
LOCATION:	THE MEETING OF THIS STATE TR. HORIZONTAL TO THAT OF CANTON
LOCATION:	Q15 & T15, and 100' W. 1/2, 200' W. 1/2, 300' W. 1/2, 400' W. 1/2
DATA:	