



ORDINANCE NO. 5086

THE BOARD OF SUPERVISORS OF THE COUNTY OF EL DORADO DOES ORDAIN AS FOLLOWS:
RELATED TO REZONING IN THE CAMERON PARK AREA, (CAMERON RANCH SUBDIVISION):

Section 1. The Official Zoning Map for the Cameron Park area is hereby amended to rezone the following described lands:

From: Multi-Unit Residential, Design Review-Community Overlay (RM-DC)

To: Multi-Unit Residential, Design Review-Community Overlay, Planned Development (RM-DC-PD)

Cameron Park Area:


Assessor's Parcel Nos. 102-110-24, 102-110-14, and 102-421-01, being described as a portion of Sections 21 and 28, T10N, R9E, M.D.M, consisting of 5.6 acres.

Section 2. This ordinance shall take effect and shall become effective thirty (30) days following the adoption hereof.


PASSED AND ADOPTED by the Board of Supervisors of the County of El Dorado at a regular meeting of said Board, held on the 26th day of June, 2018, by the following vote of said Board:

Ay's: Veerkamp, Ranalli, Hidaht, Frentzen, Novasel


ATTEST
JAMES S. MITRISIN
Clerk of the Board of Supervisors

By 
Deputy Clerk

Noes: None
Absent: None


Vice Chairman, Board of Supervisors
Sue Novasel

APPROVED AS TO FORM
MICHAEL J. CICOZZI
County Counsel

By 
David A. Livingston
Assistant County Counsel