

RECORDING REQUESTED BY
AND WHEN RECORDED RETURN TO:

COUNTY OF EL DORADO
BOARD OF SUPERVISORS OFFICE
330 FAIR LANE
PLACERVILLE, CA 95667

Name: Richard & Karen Moorhouse

Project: Country Club Drive
A.P.N.: 119-080-09
Date:

Mail Tax Statement to above.
Exempt from Documentary Tax Transfer
Per Revenue and Taxation Code 11922

Above section for Recorder's use

**IRREVOCABLE OFFER OF DEDICATION FOR
A DRAINAGE EASEMENT**

RICHARD F. MOORHOUSE JR. AND KAREN L. MOORHOUSE, AS CO-TRUSTEES OF THE RICHARD F. AND KAREN L. MOORHOUSE FAMILY TRUST, ESTABLISHED SEPTEMBER 30, 1999, hereinafter called GRANTOR, owner of the real property herein described, does hereby irrevocably offer for dedication to the COUNTY OF EL DORADO, a political subdivision of the State of California, an easement for drainage purposes, over, under, and across that certain real property situate in the unincorporated area of the County of El Dorado, State of California, described as:


See Exhibits A & B, attached hereto and made a part hereof.


It is understood that this offer of dedication shall remain in effect and run with the land until such time the County of El Dorado Board of Supervisors makes a finding of necessity for public purposes and accepts said offer by resolution.

IN WITNESS WHEREOF, GRANTOR has hereunto subscribed (his) (her) (their) name(s) this 29th day of June, 2017.

GRANTORS

RICHARD F. MOORHOUSE JR. AND KAREN L. MOORHOUSE, AS CO-TRUSTEES OF THE RICHARD F. AND KAREN L. MOORHOUSE FAMILY TRUST, ESTABLISHED SEPTEMBER 30, 1999


Richard F. Moorhouse Jr., Trustee


Karen L. Moorhouse, Trustee

A Notary Public or other officer completing this certificate verifies only the identity of the individual who signed the document to which this certificate is attached, and not the truthfulness, accuracy, or validity of that document.

STATE OF CALIFORNIA

COUNTY OF El Dorado

On June 29 2017, before me, Monica Arriola Krakow, Notary Public,
a Notary Public, personally appeared Richard F Moorhouse, Jr + Karen L Moorhouse
who proved to me on the basis of satisfactory evidence to be the person(s) whose name(s) is/are
subscribed to the within instrument and acknowledged to me that he/she/they executed the same
in his/her/their authorized capacity(ies), and that by his/her/their signature(s) on the instrument
the person(s), or the entity upon behalf of which the person(s) acted, executed the instrument.

I certify under PENALTY OF PERJURY under the laws of the State of California that the foregoing paragraph is true and correct.

WITNESS my hand and official seal.

Monica Arriola Krakow

Notary Public in and for said County and State



Notary Public Seal

Exhibit 'A'

**APN 119-080-09
Storm Drain Easement**

All that real property situated in the County of El Dorado, State of California, being a portion of Parcel 'B', as shown on that certain Parcel Map filed in the office of the County Recorder of said County in Book 15 of Parcel Maps at page 53, lying within the Southeast One-Quarter of Section 6, T. 9 N., R. 9 E., M.D.M. and being more particularly described as follows:


Commencing at a $\frac{3}{4}$ " capped iron pipe, stamped "L.S. 3279", also being the Northwest corner of Parcel 'A', as shown on said Parcel Map; thence along the North Line of said parcel map, North $89^{\circ}42'41''$ East, 602.50 feet to the Northeast corner of said Parcel 'B'; thence along the East line of said Parcel 'B', South $04^{\circ}05'32''$ West, 1205.26 feet to the true **Point of Beginning**; thence continuing along the East line of said Parcel 'B', South $04^{\circ}05'32''$ West, 140.00 feet; thence along the arc of a non-tangent curve, concave to the North, having a radius of 722.00 feet, the chord of which bears North $75^{\circ}29'39''$ West, 15.25 feet; thence North $04^{\circ}05'32''$ East, 137.24 feet; thence South $85^{\circ}54'28''$ East, 15.00 feet to the Point of Beginning, containing an area of 2080 square feet, more or less.

See Exhibit 'B' attached hereto and made part of this description.

End of Description

The Basis of Bearings for this description is the California State Plane Coordinate System, Zone 2, NAD 83.

This description has been prepared by me or under my direct supervision.


Kevin A. Heeney, P.L.S. 5914



06/08/2017
Date

CTA Engineering & Surveying
3233 Monier Circle
Rancho Cordova, CA 95742
916-638-0919

Exhibit 'B'

N89°42'41"E 602.05'

POINT OF COMMENCEMENT
FND 3/4" C.I.P.
L.S. 3279

PARCEL A
PM 15-53

15' P.T. & T EASEMENT PER P.M.
5-11/ 85 O.R. 6/ 395 O.R. 224

PARCEL B
PM 15-53



MOORHOUSE TR.
119-080-08

MOORHOUSE TR.
119-080-09

PARCEL C
PM 15-53

30' ROAD & P.U.E.
O.R. 1498/688

S85°54'28"E 15.00'

STORM DRAIN EASEMENT
AREA=2,080 SQUARE FEET

POINT OF BEGINNING

MOHANNA
119-080-12

WYCKOFF
119-080-10

30' ROAD & P.U.E.
O.R. 1498/687

N4°05'32"E
137.24'
S4°05'32"W
140.00'

PARCEL 3
PM 48-80

R=722.00' Δ=1°12'37"
N75°29'39"W 15.25'

ASHA LLC
119-080-17

PARCEL 4
PM 48-80



DATE: 06/08/2017

OWNER:
RICHARD & KAREN MOORHOUSE,
RICHARD F. & KAREN L. MOORHOUSE
FAMILY TRUST

A.P.N. 119-080-09

cta Engineering & Surveying

Civil Engineering • Land Surveying • Land Planning
3233 Monier Circle, Rancho Cordova, CA 95742
T (916) 838-0919 • F (916) 838-2479 • www.ctaes.net

DATE:
04/06/2017

SCALE:
1"=100'

DRAWN BY:
JCC

JOB NO.
16-017-018

SHEET
1 OF
1

IRREVOCABLE OFFER OF DEDICATION

STORM DRAIN EASEMENT

A PORTION OF THE S.E. QUARTER
OF SECTION 6, T.9N., R.9E., M.D.M.

COUNTY OF EL DORADO STATE OF CALIFORNIA

18-1026 A 4 of 5

**CONSENT TO THE MAKING OF AN
IRREVOCABLE OFFER OF DEDICATION**

At a regular meeting of the Board of Supervisors of the County of El Dorado held on _____, the County of El Dorado consented to the foregoing attached IRREVOCABLE OFFER OF DEDICATION FOR A DRAINAGE EASEMENT dated June 29, 2018 from, Richard F. Moorhouse Jr. and Karen L. Moorhouse, as Co-Trustees of the Richard F. and Karen L. Moorhouse Family Trust, for a Drainage Easement and authorized the recording of said offer pursuant to Government Code Section 7050.

Said dedication shall remain in effect and run with the land until such time as the County of El Dorado Board of Supervisors makes a finding of necessity for public purposes and accepts said offer by resolution.

Dated this _____ day of _____, 20_____

COUNTY OF EL DORADO

By: _____

Chair, Board of Supervisors

Attest:
James S. Mitrisin
Clerk of the Board of Supervisors

By: _____
Deputy Clerk