

Dear Board of Supervisors,

I am opposed to a cell tower being built 400 ft from snows rd on the Historic Snow Ridge. The visual effect of them cutting the 13 giant canyon live oaks and them placing an out of place 12 story fake tree will be very oppressive and disturbing.



David W. Combella

2018 AUG 21 PM 2:46
RECEIVED
PLANNING DEPARTMENT

Please Reject this site for visual.

Lowering it, making the hut smaller and trying to disguise it as a tree is not enough! They need to co-locate to another location.

Katie Combella
Katie Combella
Bobbie Campbell

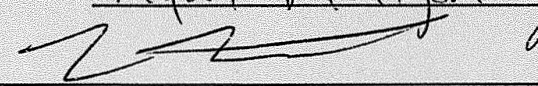
1140 Gold Strike Dr.
Flacerville CA

2018 AUG 21 PM 2:46
RECEIVED
PLANNING DEPARTMENT

Dear Board of Supervisors,
Concerning S17-0016 or
CUP-17-0005, the tower proposed for
Site 2 has a fatal flaw of being too
close to the property at lot 1 Oro
Court Rancho Del Sol. The setback
needs to be increased to the height of
the tower plus 10%, similar to other
counties near by. This will be
necessary to prevent the tower or
objects from falling onto this property
and people working or walking
on lot 1.

2018 AUG 22 PM 3:24
RECEIVED
PLANNING DEPARTMENT

Printed Name: Ryan Montgomery

Signature: 

Phone: 530-306-5156

Address: 6766 Diablo View Trl

E-Mail: river rat20@me.com

Dear Board of Supervisors,
Concerning S17-0016 or
CUP-17-0005, the tower proposed for
Site 2 has a fatal flaw of being too
close to the property at lot 1 Oro
Court Rancho Del Sol. The setback
needs to be increased to the height of
the tower plus 10%, similar to other
counties near by. This will be
necessary to prevent the tower or
objects from falling onto this property
and people working or walking
on lot 1.

RECEIVED
PLANNING DEPARTMENT
08 AUG 22 PM 3:24

Printed Name: Kiana Ferguson

Signature: K. Ferguson


Phone: 916 747 5332

Address: 3170 Pioneer Hill Rd

E-Mail: Kianagrace C hellokitty.com

Dear Board of Supervisors,

I am opposed to a cell tower being built 400 ft from snows rd on the Historic Snow Ridge. The visual effect of them cutting the 13 giant canyon live oaks and them placing an out of place 12 story fake tree will be very oppressive and disturbing.

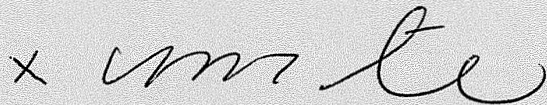


SNA GRETTER

2018 AUG 22 PM 3:24
RECEIVED
PLANNING DEPARTMENT

Dear Board of Supervisors,

I am opposed to a cell tower being built 400 ft from snows rd on the Historic Snow Ridge. The visual effect of them cutting the 13 giant canyon live oaks and them placing an out of place 12 story fake tree will be very oppressive and disturbing.


Marielle Thoma x 

2018 AUG 22 PM 3:24
RECEIVED
PLANNING DEPARTMENT

Dear Board of Supervisors,
Concerning S17-0016 or
CUP^A17-0005, the tower proposed for
Site 2 has a fatal flaw of being too
close to the property at lot 1 Oro
Court Rancho Del Sol. The setback
needs to be increased to the height of
the tower plus 10%, similar to other
counties near by. This will be
necessary to prevent the tower or
objects from falling onto this property
and people working or walking
on lot 1.

RECEIVED
PLANNING DEPARTMENT
AUG 24 PM 1:30

Printed Name: David Gombellack
Signature: [Signature]
Phone: 530-622-2992
Address: 3080 Cedar Ravine, Suite
E-Mail: ~~6076~~ david@edwards/e3all.com

A large, stylized, and somewhat abstract handwritten signature in black ink, slanted upwards from left to right. The signature features several loops and sharp, angular strokes, particularly in the middle and right portions.

RECEIVED
PLANNING DEPARTMENT
2018 AUG 24 PM 1:30


Dear Board of Supervisors,
Concerning S17-0016 or
CUP^A17-0005, the tower proposed for
Site 2 has a fatal flaw of being too
close to the property at lot 1 Oro
Court Rancho Del Sol. The setback
needs to be increased to the height of
the tower plus 10%, similar to other
counties near by. This will be
necessary to prevent the tower or
objects from falling onto this property
and people working or walking
on lot 1.

Printed Name: Victoria Coleman
Signature: Victoria Coleman
Phone: (530) 334-3464
Address: 2240 Hwy 49 Placerville CA 95667
E-Mail: lovepeaceandbirth@gmail.com

2018 AUG 24 PM 1:30
RECEIVED
PLANNING DEPARTMENT


Dear Board of Supervisors,
Concerning S17-0016 or
CUPA17-0005, the tower proposed for
Site 2 has a fatal flaw of being too
close to the property at lot 1 Oro
Court Rancho Del Sol. The setback
needs to be increased to the height of
the tower plus 10%, similar to other
counties near by. This will be
necessary to prevent the tower or
objects from falling onto this property
and people working or walking
on lot 1.

2018 AUG 24 PM 1:30
RECEIVED
PLANNING DEPARTMENT

Printed Name: JAMES S CLARK
Signature: 
Phone: (530) 306-6176
Address: 1640 HONEYCOMB DR, CAMINO 95709
E-Mail: avengerlawyerguy@yahoo.com

Dear Board of Supervisors,

I am opposed to a cell tower being built 400 ft from snows rd on the Historic Snow Ridge. The visual effect of them cutting the 13 giant canyon live oaks and them placing an out of place 12 story fake tree will be very oppressive and disturbing.

Signed: JAMES RYAN DAVIS


2018 AUG 24 PM 1:30
RECEIVED
PLANNING DEPARTMENT

Dear Board of Supervisors,
Concerning S17-0016 or
CUP^A-17-0005, the tower proposed for
Site 2 has a fatal flaw of being too
close to the property at lot 1 Oro
Court Rancho Del Sol. The setback
needs to be increased to the height of
the tower plus 10%, similar to other
counties near by. This will be
necessary to prevent the tower or
objects from falling onto this property
and people working or walking
on lot 1.

Printed Name: Mark Schneider
Signature: [Signature]
Phone: _____
Address: _____
E-Mail: _____

2018 AUG 24 PM 1:30
RECEIVED
PLANNING DEPARTMENT


Dear Board of Supervisors,

I am opposed to a cell tower being built 400 ft from snows rd on the Historic Snow Ridge. The visual effect of them cutting the 13 giant canyon live oaks and them placing an out of place 12 story fake tree will be very oppressive and disturbing.

Tanet McLane

2018 AUG 24 PM 1:31
RECEIVED
PLANNING DEPARTMENT

Dear Board of Supervisors,
Concerning S17-0016 or
CUP^A-17-0005, the tower proposed for
Site 2 has a fatal flaw of being too
close to the property at lot 1 Oro
Court Rancho Del Sol. The setback
needs to be increased to the height of
the tower plus 10%, similar to other
counties near by. This will be
necessary to prevent the tower or
objects from falling onto this property
and people working or walking
on lot 1.

Printed Name: Zack Lerner
Signature: 
Phone: _____
Address: _____
E-Mail: _____

2018 AUG 24 PM 1:31
RECEIVED
PLANNING DEPARTMENT

0

Dear Board of Supervisors,

I am opposed to a cell tower being built 400 ft from snows rd on the Historic Snow Ridge. The visual effect of them cutting the 13 giant canyon live oaks and them placing an out of place 12 story fake tree will be very oppressive and disturbing.

L Root - 2880 Shnell sch rd.

2018 AUG 24 PM 1:31
RECEIVED
PLANNING DEPARTMENT

Dear Board of Supervisors,
Concerning S17-0016 or
CUP^A17-0005, the tower proposed for
Site 2 has a fatal flaw of being too
close to the property at lot 1 Oro
Court Rancho Del Sol. The setback
needs to be increased to the height of
the tower plus 10%, similar to other
counties near by. This will be
necessary to prevent the tower or
objects from falling onto this property
and people working or walking
on lot 1.

Printed Name: Chelsea Walsh

Signature: 

Phone: 530 497-4248

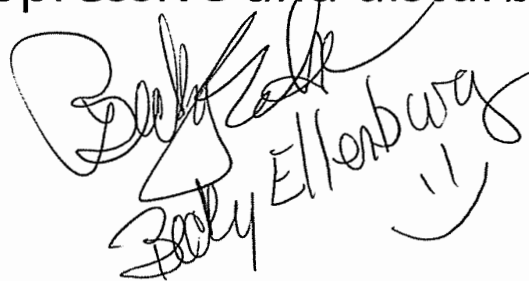
Address: _____

E-Mail: chelseamarie727@yahoo.com

2018 AUG 24 PM 1:31
RECEIVED
PLANNING DEPARTMENT

Dear Board of Supervisors,


I am opposed to a cell tower being built 400 ft from snows rd on the Historic Snow Ridge. The visual effect of them cutting the 13 giant canyon live oaks and them placing an out of place 12 story fake tree will be very oppressive and disturbing.


Barry Ellenburg ☺

2018 AUG 24 PM 1:31
RECEIVED
PLANNING DEPARTMENT

Dear Board of Supervisors,
Concerning S17-0016 or
CUP^A18-0005, the tower proposed for
Site 2 has a fatal flaw of being too
close to the property at lot 1 Oro
Court Rancho Del Sol. The setback
needs to be increased to the height of
the tower plus 10%, similar to other
counties near by. This will be
necessary to prevent the tower or
objects from falling onto this property
and people working or walking
on lot 1.

Printed Name: Ryanne Levi

Signature: 

Phone: (530) 919-0567

Address: 4918 Golden St. Pollack Pines Ca 95726

E-Mail: ryannelevi@gmail.com

2018 AUG 24 PM 1:31
RECEIVED
PLANNING DEPARTMENT


Dear Board of Supervisors,

I am opposed to a cell tower being built 400 ft from snows rd on the Historic Snow Ridge. The visual effect of them cutting the 13 giant canyon live oaks and them placing an out of place 12 story fake tree will be very oppressive and disturbing.

Amanda Scarbrough *Amanda Scarbrough* 530) 503-557

2018 AUG 24 PM 1:31
RECEIVED
PLANNING DEPARTMENT

Dear Board of Supervisors,
Concerning S17-0016 or
CUP^A17-0005, the tower proposed for
Site 2 has a fatal flaw of being too
close to the property at lot 1 Oro
Court Rancho Del Sol. The setback
needs to be increased to the height of
the tower plus 10%, similar to other
counties near by. This will be
necessary to prevent the tower or
objects from falling onto this property
and people working or walking
on lot 1.

Printed Name: CARL DUNCAN
Signature: 
Phone: 530 903-0424
Address: Box 614 LOTUS
E-Mail: _____

2018 AUG 24 PM 1:3
RECEIVED
PLANNING DEPARTMENT

Dear Board of Supervisors,
Concerning S17-0016 or
CUP-^A17-0005, the tower proposed for
Site 2 has a fatal flaw of being too
close to the property at lot 1 Oro
Court Rancho Del Sol. The setback
needs to be increased to the height of
the tower plus 10%, similar to other
counties near by. This will be
necessary to prevent the tower or
objects from falling onto this property
and people working or walking
on lot 1.

2018 AUG 24 PM 1:31
RECEIVED
PLANNING DEPARTMENT

Printed Name: Amber Clark

Signature: Amber Clark

Phone: 707 416 9408

Address: 5000 TRELIS TRL PLACERVILLE

E-Mail: Amber.Renee.C@gmail.com

Dear Board of Supervisors,

I am opposed to a cell tower being built 400 ft from snows rd on the Historic Snow Ridge. The visual effect of them cutting the 13 giant canyon live oaks and them placing an out of place 12 story fake tree will be very oppressive and disturbing.


Karen Fleeman

2018 AUG 24 PM 1:31
RECEIVED
PLANNING DEPARTMENT

Dear Board of Supervisors,
Concerning S17-0016 or
CUP^A-17-0005, the tower proposed for
Site 2 has a fatal flaw of being too
close to the property at lot 1 Oro
Court Rancho Del Sol. The setback
needs to be increased to the height of
the tower plus 10%, similar to other
counties near by. This will be
necessary to prevent the tower or
objects from falling onto this property
and people working or walking
on lot 1.

2018 AUG 24 PM 1:31
RECEIVED
PLANNING DEPARTMENT

Printed Name: Jessica Dalton

Signature: 

Phone: _____

Address: 2828 Smith Flat School Rd

E-Mail: _____

Dear Board of Supervisors,

I am opposed to a cell tower being built 400 ft from snows rd on the Historic Snow Ridge. The visual effect of them cutting the 13 giant canyon live oaks and them placing an out of place 12 story fake tree will be very oppressive and disturbing.

Bruce Crawford

A handwritten signature in black ink, appearing to be 'Bruce Crawford', with a long horizontal line extending to the right.

2018 AUG 24 PM 1:31
RECEIVED
PLANNING DEPARTMENT

Dear Board of Supervisors,
Concerning S17-0016 or
CUP^A17-0005, the tower proposed for
Site 2 has a fatal flaw of being too
close to the property at lot 1 Oro
Court Rancho Del Sol. The setback
needs to be increased to the height of
the tower plus 10%, similar to other
counties near by. This will be
necessary to prevent the tower or
objects from falling onto this property
and people working or walking
on lot 1.

2018 AUG 24 PM 1:31
RECEIVED
PLANNING DEPARTMENT

Printed Name: Albert A. Plague II
Signature: Albert
Phone: 530-333-7742
Address: 1223 Gold Rush Ln. Placerville, CA 95669
E-Mail: lrrp23@yahoo.com

Dear Board of Supervisors,

I am opposed to a cell tower being built 400 ft from snows rd on the Historic Snow Ridge. The visual effect of them cutting the 13 giant canyon live oaks and them placing an out of place 12 story fake tree will be very oppressive and disturbing.

Margie Crawford

May Carl



CUP-A18-0005 **BREWSTER & ASSOCIATES**

2954 ALHAMBRA DRIVE, CAMERON PARK, CALIFORNIA 95682
Phone (530) 677-3348 Fax (530) 676-5373 brewsterandassociates.com

2018 AUG 24 PM 1:31
RECEIVED
PLANNING DEPARTMENT

February 6, 2018

Randy Hellesvig
P.O. Box 122
Diamond Springs, CA 95619

Re: **Field Survey Report of Findings for Set-Back Stake Locations
Site 2 El Dorado County Planning Commission Agenda Item 18-0161
Proposed Wireless Telecommunication Facility (S17-0016)**

Your Property: Thundercloud Lane, Camino, California
Assessor's Parcel Number 077-732-29-100
Lot 1 of Rancho Del Sol Subdivision (F-90)

Dear Mr. Hellesvig:

Pursuant to your request on January 31, 2018 this office conducted a field survey to retrace the Southerly boundary of your above referenced property. The purpose of the retracement was to verify the set-backs for the currently staked wireless telecommunication facility pending the El Dorado County Planning Commission approval with respect to your boundary. Our findings are as follows:

- 1.0 The property requesting consideration for construction and operation of a wireless telecommunication facility consisting of a new monopine tower 122 feet above ground level, with individual ground equipment and fencing, Assessors Parcel Number 077-091-06 being Parcel 1 of Parcel Map 8-36 (PM 8-36) adjoins your lot along a portion of your Southerly boundary.
- 2.0 Monuments delineating the Southerly line of your parcel were found to be of character and occupy their true positions pursuant to the map that created your parcel, AKA Assessor's Parcel Number 077-732-29-100, Lot 1 of Rancho Del Sol Subdivision (F-90). A portion of this Southerly line is synonymous with the Northerly line of the proposed wireless telecommunication facility site, AKA Assessors Parcel Number 077-091-06 being Parcel 1 of Parcel Map 8-36 (PM 8-36).
- 3.0 Sheet C-1 of the improvement plans for Newtown Site Number 2 CVLO3158 as provided for the commission's consideration is attached hereto and made part of this report for reference. This sheet calls for set-back distances of 30 feet at the Northwesternmost corner of the proposed fenced wireless lease area and 37.2 feet at the Northeastlymost corner of same.

- 4.0 Lath stakes were found and tied delineating the approximate 35 foot by 45 foot proposed fenced wireless lease area. Measured at right angles from your Southerly boundary, the Northwesternmost corner of the proposed fenced wireless lease area was found to be approximately 27 feet from your Southerly boundary, and the Northeastelymost corner was found to be approximately 34.5 feet from same. Both of these distances fall short of those called for in 3.0 above and do not comport with the plan as submitted. ★

In relying on the recorded documents and field evidence described herein, Brewster & Associates does not warrant the work of previous surveyors. This letter constitutes an expression of professional opinion only, and does not constitute a warranty or guaranty, either expressed or implied.

This concludes our surveying services performed under your contract. I have sincerely enjoyed working with you. If you have any questions or need anything else, please don't hesitate to call me.

Sincerely,

BREWSTER & ASSOCIATES



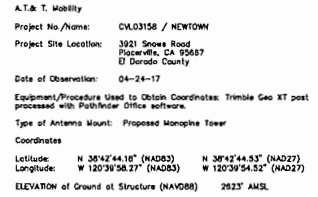
Peter S. Brewster, PLS



PB/me

Attachment

Also together with a non-exclusive easement for utility purposes, purposes three feet in width, the centerline of which is more particularly described as follows: Beginning at the above described joint utility pole and running thence North 56°24' East 65.3 feet more or less to the above described fifteen foot wide access and utility easement.



C-1

CUP-A18-0005 NEWTOWN

Randy Hellesvig
8 pages

2018 AUG 27 PM12:39

RECEIVED

Mr. RANNEY DEPARTMENT
Mr. Randy Hellesvig,
Box 22,
Diamond Springs, Ca 95619.

5020 Lent's Hill Dr.,
Placerville, CA 95667-9166,
4-24-2001,
(530) 626-8289.

Re: Progressive Forestry,
logging of 80 acres
S16, T10N, R12E, Brent
and Suzanne Fox.

Dear Mr. Hellesvig:

Thanks so much for the tour of the *Creighton Valley bedrock mortar (17 mortars) site and the accompanying springs and streams (including the unmarked artesian pond and its outflow course), SE¼, S16, T10N, R12E. If ever I've seen an indigenous people's paradise, this is a candidate.

* See: The Historical Perspective Supplement for the Pleasant Valley - Oak Hill - Sly Park Area Plan and Environmental Impact Report, 1988, El Dorado County Community Development Department - Parks and Recreation Division, 3rd edition, pp. 303, 306 (Creighton Valley).

Outside of stories by John Gardella, it would require an archeological dig to discover and protect any associated midden needed to judge the site "a village or a task site", as "Maidu, Miwok, or if shared by the short term summertime Shoshone traders" mentioned by Gardella as at "Graystone." (refer to GARDELLA, John, & VOILES, Jane, circa 1961, "Reminiscences of OLD NEWTOWN", published by the Gardella family and the El Dorado County Historical Society, pp. 46-48).

It would be my guess that a Shoshone encampment (horse breaking, basket weaving, food gathering and preparation, horse and basket sales to visitors of the Italian Newtown prior to the 1870's) would have been located more accessibly to visitors, nearer the base of Creighton Valley, closer to the South Fork of Weber Creek.

The possibility that Creighton Valley is Gardella's "Graystone", rests faintly upon the gray rock outcropping seen in the sunshine atop Wood Hill to the north.

GEOLOGY: (amateur) Creighton Valley is alluvial atop bed rock. The unmarked "artesian pond" may be the product of a dyke damming ground water.

CUP-A18-0005 NEWTOWN

Suggestions of organizations to contact:

El Dorado County Cultural Resources Commission,
Tony Belli, Chairman, home phone: (530) 644-1533.

Also:

Land Operations,
Bureau of Indian Affairs, concerning endangered
2800 Cottage Way, bedrock mortar site and
Sacramento, CA 95825, possible midden.
(916) 979-2800.

Also:

California State Fish & Game,
(916) 445-0045; or local: (530) 626-3687, Stafford
Lehr, concerning logging and road building, displacement of
streams, silting and turbidity of springs and streams and
the South Fork of Weber Creek, endangering aquatic and
riparian habitat, and watershed degradation. A careful
inventory of wildlife, and for rare and endangered species,
in this remote wetland area is appropriate.

Also:

Eldorado Irrigation District,
(530) 622-4513
concerning watershed degradation, silting and turbidity
of the South Fork of Weber Creek.

Also:

U.S. Gov't Natural Resources, State Representative,
(916) 278-3026; and,
El Dorado County Natural Resource Conservation District, *wetland*
(530) 295-5630. *Rare & Endangered* *Preservation*

Also:

Obtain from the County Clerk, at the E.D.C. Board of
Supervisors' office, a listing of all the Commissions
established by the Board, determine those that might
give you "leverage", phone (or otherwise talk) to the
Chairman of each, write to them and meet with them.

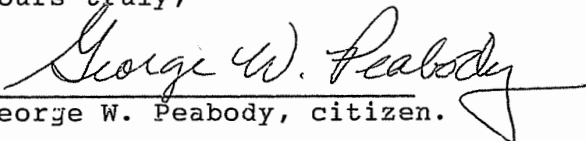
Also:

Work with the Department of Transportation regarding
imminent danger of grading or grading violations.
(530) 621-5900.

Always, it is proper for citizens (especially those
local to the disturbance) to help develop the conditions of
projects which affect them; and then, determine that those
conditions are being met, notifying appropriate officials of
violations (especially Department of Transportation and
Eldorado Irrigation District).

CUP-A18-0005

Yours truly,


George W. Peabody, citizen.

C/C Brent and Suzanne Fox,
Progressive Forestry,
C/O James J. Kral, RPF #2588,
P.O. Box 928,
Pollock Pines, CA 95726.

Tony Belli, Chairman,
El Dorado Co. Cultural Resources Commission,
C/O: Sue Varner, Senior Planner,
El Dorado Co., Planning Dept.,
2850 Fairlane Ct.,
Placerville, CA 95667.

644 1533

P.S.

Gordon Boswell, Vice-chairman, - 530 621-3039
El Dorado Indian Council,
7045 Stewart Mine Rd.,
Placerville, CA 95667 (located in Kelsey).

Randy,

CUP-A18-0005 New To WY

Below is the Legislative Counsel's digest section of the legislation (approved by the Governor in 2014) that I mentioned during our conversation. Note the first paragraph.

AB 52, Gatto. Native Americans: California Environmental Quality Act.

Existing law, the Native American Historic Resource Protection Act, establishes a misdemeanor for unlawfully and maliciously excavating upon, removing, destroying, injuring, or defacing a Native American historic, cultural, or sacred site, that is listed or may be eligible for listing in the California Register of Historic Resources.

The California Environmental Quality Act, referred to as CEQA, requires a lead agency, as defined, to prepare, or cause to be prepared, and certify the completion of, an environmental impact report on a project that it proposes to carry out or approve that may have a significant effect on the environment or to adopt a negative declaration if it finds that the project will not have that effect. CEQA also requires a lead agency to prepare a mitigated negative declaration for a project that may have a significant effect on the environment if revisions in the project would avoid or mitigate that effect and there is no substantial evidence that the project, as revised, would have a significant effect on the environment. CEQA requires the lead agency to provide a responsible agency with specified notice and opportunities to comment on a proposed project. CEQA requires the Office of Planning and Research to prepare and develop, and the Secretary of the Natural Resources Agency to certify and adopt, guidelines for the implementation of CEQA that include, among other things, criteria for public agencies to following in determining whether or not a proposed project may have a significant effect on the environment.

This bill would specify that a project with an effect that may cause a substantial adverse change in the significance of a tribal cultural resource, as defined, is a project that may have a significant effect on the environment. The bill would require a lead agency to begin consultation with a California Native American tribe that is traditionally and culturally affiliated with the geographic area of the proposed project, if the tribe requested to the lead agency, in writing, to be informed by the lead agency of proposed projects in that geographic area and the tribe requests consultation, prior to determining whether a negative declaration, mitigated negative declaration, or environmental impact report is required for a project. The bill would

specify examples of mitigation measures that may be considered to avoid or minimize impacts on tribal cultural resources. The bill would make the above provisions applicable to projects that have a notice of preparation or a notice of negative declaration led or mitigated negative declaration on or after July 1, 2015. The bill would require the Office of Planning and Research to revise on or before July 1, 2016, the guidelines to separate the consideration of tribal cultural resources from that for paleontological resources and add consideration of tribal cultural resources. By requiring the lead agency to consider these effects relative to tribal cultural resources and to conduct consultation with California Native American tribes, this bill would impose a state-mandated local program.

Existing law establishes the Native American Heritage Commission and vests the commission with specified powers and duties.

This bill would additionally require the commission to provide each California Native American tribe, as defined, on or before July 1, 2016, with a list of all public agencies that may be a lead agency within the geographic area in which the tribe is traditionally and culturally affiliated, the contact information of those agencies, and information on how the tribe may request those public agencies to notify the tribe of projects within the jurisdiction of those public agencies for the purposes of requesting consultation.

The California Constitution requires the state to reimburse local agencies and school districts for certain costs mandated by the state. Statutory provisions establish procedures for making that reimbursement.

This bill would provide that no reimbursement is required by this act for a specified reason.

RECEIVED
PLANNING DEPARTMENT
AUG 27 4 12:40 PM

CUP-A-18-0005

HOW ABOUT THAT!

THE KILLING OF GENTLE BEAR AUG 27 PM 12:40

RECEIVED
PLANNING DEPARTMENT

One evening, when friends were toasting themselves around the pot-belly stove in Enrico Brandini's Cantina in Newtown, sipping wine and tired of cards, the story teller, old Rocco, began weaving a spell about the murder of an innocent Indian girl named Gentle Bear. She'd been killed by an Italian, and the Italian community of Newtown had refused to defend him. It happened long before the Newtown fire of 1872, that the "bad egg" named Gigio came to town bragging he'd stolen money from his parents to pay his way to America, and that he'd steal again to repay them. One lonely miner, Simon, had lost his partner; so Gigio just moved into Simon's cabin, and ate Simon's food. Gigio quit mining when he couldn't scoop up the gold without using a pick and shovel, and spend hours bending over gold pans full of black sand from the long tom, water washing out the gold.

Twice, men in the camps collected enough gold to send Gigio to San Francisco to find work; but each time, he'd returned in under two weeks, penniless after a good time.

Rocco said it was summer of each year when the Indians from Nevada, expert horsemen, arrived with a drove of wild horses to break and sell locally. They called themselves Pinion Indians and were led by Chief Hila. Their men and women were straight, tall, and handsome; and the women were athletic, equal to their men in horsemanship. The Pinions spoke English, paid their bills, asked no favors; and John Ringer (the unofficial Justice of the Peace at Smith Flat) had reason to wish the white men were as honest and law abiding.

A kindly person, Chief Hila's sister, Sarah was well known for her skill with herbs and Indian healing methods by which she'd restored health to the half dead members of the Donner Party (after their rescue) at Johnson's Ranch on Bear Creek and at Sutter's Fort in Sacramento, during 1847, where she continued to treat them.

While the Pinions were in the Newtown area, they built cedar bark dwellings at Graystone (thought to be a few hundreds yards or so upstream from Rugg Gulch and the old Hesque log barn, in Teepee Ravine below Starks Grade Road) where they staked out corrals and the women wove baskets for sale. (See second note regarding Creighton Valley, page 31.)

Some of the people of Newtown liked to spend Sunday afternoons at Graystone, watching the Pinions lasso and break their horses in the box-like canyon; and the Pinions enjoyed demonstrating their skills. Troublesome Gigio, always carrying Simon's revolver, swaggering, and looking for amusement, went there too. He was warned to keep away from the handsome Pinion women who might as readily break a man as a horse!

CUP-A19-0005 NEWTOWN

HOW ABOUT THAT!

Then, one torrid September afternoon, a Pinion couple named Fall Leaf and Gentle Bear came riding their horses to the stone store (now called Gardella's stone store) in Newtown. As was the Pinion custom, Gentle Bear waited on her horse in the heat, holding the reins of her companion's horse, while Fall Leaf purchased the camp supplies of sugar and flour.

Gigio's habit was to sit with the men in the late afternoon shade on the front porch of the stone store; and he tried to get Gentle Bear's attention with gestures. When this failed, he got up, stepped off the porch and walked toward her speaking what English he knew; but, she motioned him away. Before anyone could stop him, he stepped close to her horse; and as he grabbed for the reins, she lashed her quirt across his face. In less than a heartbeat, Gigio drew old Simon's hand gun and fired two shots! Gentle Bear fell from her horse, dying! At the sounds of the shots, Fall Leaf burst from the store, gathered into his arms Gentle Bear's bleeding body, and rode at full gallop toward Graystone.



Though the late afternoon was hot, a trembling chill fell upon the people of Newtown as Stephen (who ran the store) jumped the first saddled horse and streaked for Smith Flat to get deputy Justice of the Peace John Ringer. Meanwhile, men ran from house to house warning the women and children to stay inside.

Gigio was crawling on the ground, groveling, and whimpering, "Get your guns! Those savages will come back to shoot me. You've got to protect me!" The other Italian men paid little attention to Gigio except to make sure he didn't get away.

Distances about equal, Stephen returned with John Ringer just as Chief Hila's eight sons arrived in Newtown at sundown. One angry Pinion could be a frightening sight; but here, casting long shadows, were eight Pinions sitting very upright on tall horses, their mouths pressed tightly, their eyes glowering! Anything could happen! The Pinions were perfectly capable of setting fire to brittle dry Newtown, shooting everyone in site, maybe torturing the women! Aside from Gigio's revolver, only a few hunting rifles were available for defense. Not a lamp was lit anywhere in town; and, despite the heat, everyone knew that fearful chill in the air!

CUP-A18-0005 NEWTOWN

HOW ABOUT THAT!

John Ringer and Chief Hila's elder son dismounted stiffly from their horses and exchanged guarded greetings. For an hour, they tried to reach some settlement; and the full moon arose. While the Newtown men followed the talks carefully, Gigio was worming his way into the shadows and toward the edge of the woods.

Though Gigio managed to slip away, unnoticed by the townsfolk, one pair of eyes (possibly those of Fall Leaf or maybe old Simon) watched Gigio's every move. Shortly, from a nearby gulch, a rifle shot shattered the troubled night; Gigio's absence was discovered, then his body. That shot could have signaled the Italian men to fire upon the Indians had they any certainty that it was from a Pinion weapon, or if Gigio's life had meant much to anyone. But, the talks between Chief Hila's son and John Ringer continued into the moonlit night. Finally, the two men shook hands solemnly and the Pinions rode quietly into the shadows, back toward Graystone.

John Ringer said it was a temporary truce. Everyone was tense for a week, almost afraid to take a deep breath. Then, John Ringer went alone to Graystone and made a peace that no one felt sure of until the Pinions broke camp and returned to Nevada. Old Rocco, who'd witnessed the event, held always that the people of Newtown escaped with their lives because Chief Hila's sons were men of honor, and because John Ringer was a persuasive man of justice.

The wonderful Pinion horsemen and their fine strong women never again returned to Graystone. It was a grave loss; for their horses were well broken, the baskets were useful works of art which stood much wear, and the prices were fair. The exciting Sunday afternoons each summer at Graystone, watching the skilled Pinions' horsemanship and basket weaving, were a thing of the past.



GARDEZZA'S STORE

NEWTOWN

NOTE: The names Gentle Bear and Fall Leaf were given to the story as it was being rewritten by this author. The actual names are unknown.

NOTE: Graystone, now, is believed to be located in Creighton Valley, S16, T10N, R12E, on the north side of the South Fork of Weber Creek, east of Snow's Road, not in Teepee Ravine below Starks Grade Road as stated above. (1999)

CUP-A 18-0005 NEWTOWN

I wasn't much over four when one of the last cries was held in Newtown. We were sitting on the porch after dinner. I was leaning against my father's shoulder half asleep. Suddenly I heard dogs barking and saw a small band of Indians plodding up the dusty road.

The faces of the women who pushed the carts were daubed with pitch.

"They must have come a long way," my mother whispered.

"they are on their way to the meadow above Kimmer Flat to hold a cry," my father said. "That's a memorial service for their dead. Bands used to come every year when I first came to Newtown,"

"What's in the carts?" mother asked.

"Offerings to burn to their dead, like woven baskets and rugs and things to eat their dead liked."

That night we saw the flames rise from the memorial fires.

People who lived near the meadow heard moans and cries all through the night. It was said that the women who had pitch on their faces mourned their men by knocking their heads against trees. The next morning the Indians came by with drooping shoulders and empty carts. They tramped silently down the road toward Fort Jim. No one spoken to them and they had spoken to no one.

2018 AUG 27 PM 12:38
RECEIVED
PLANNING DEPARTMENT

Please support our appeal to the Board Of Supervisors about a Cell Tower that AT&T wants to place in an inappropriate location on Historic Snows Ridge In Pleasant Valley
Special Use Permit S17-0016 Newtown Site 2

Signature <i>Glenda F. Dickson</i>	Printed Name <i>Glenda F. Dickson</i>	Phone # <i>530 409-8087</i>
Address <i>6080 Puerta del Sol, Camino, CA</i>		E-Mail <i>gfdscottie@gmail.com</i>

Signature <i>A. Bruce Dickson</i>	Printed Name <i>A. Bruce Dickson</i>	Phone # <i>530 391-5860</i>
Address <i>6080 Puerta del Sol, Camino</i>		E-Mail <i>abd1985@gmail.com</i>

Signature	Printed Name	Phone #
Address		E-Mail

Signature	Printed Name	Phone #
Address		E-Mail

Signature	Printed Name	Phone #
Address		E-Mail

Signature	Printed Name	Phone #
Address		E-Mail

Signature	Printed Name	Phone #
Address		E-Mail

Signature	Printed Name	Phone #
Address		E-Mail

Signature	Printed Name	Phone #
Address		E-Mail

Signature	Printed Name	Phone #
Address		E-Mail

Signature	Printed Name	Phone #
Address		E-Mail

2018 AUG 27 PM 4:03
RECEIVED
PLANNING DEPARTMENT

Please Reject this site for visual.
Lowering it, making the hut smaller and trying to disguise it as a tree is
not enough! They need to co-locate to another location.

James C. Jensen

2018 AUG 27 PM 4:03

RECEIVED
PLANNING DEPARTMENT

Dear Board of Supervisors,

I am opposed to a cell tower being built 400 ft from snows rd on the Historic Snow Ridge. The visual effect of them cutting the 13 giant canyon live oaks and them placing an out of place 12 story fake tree will be very oppressive and disturbing.

Joseph Bernardo

2018 AUG 27 PM 4: 03
RECEIVED
PLANNING DEPARTMENT

Dear Board of Supervisors,
Concerning S17-0016 or
CUP^A17-0005, the tower proposed for
Site 2 has a fatal flaw of being too
close to the property at lot 1 Oro
Court Rancho Del Sol. The setback
needs to be increased to the height of
the tower plus 10%, similar to other
counties near by. This will be
necessary to prevent the tower or
objects from falling onto this property
and people working or walking
on lot 1.

Printed Name: Lindsey Wheeler

Signature: Lindsey Wheeler

Phone: (930) 363-6537

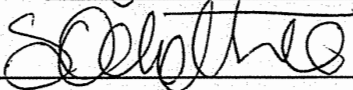
Address: PO Box 229 Camino, CA 95703

E-Mail: prof.clean99@yahoo.com

2018 AUG 27 PM 4:03
RECEIVED
PLANNING DEPARTMENT

Dear Board of Supervisors,
Concerning S17-0016 or
CUP^A18-0005, the tower proposed for
Site 2 has a fatal flaw of being too
close to the property at lot 1 Oro
Court Rancho Del Sol. The setback
needs to be increased to the height of
the tower plus 10%, similar to other
counties near by. This will be
necessary to prevent the tower or
objects from falling onto this property
and people working or walking
on lot 1.

Printed Name: Susan Acheftree

Signature: 

Phone: _____

Address: _____

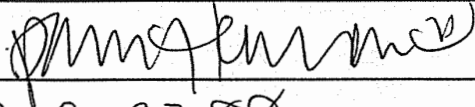
E-Mail: _____

PLANNING DEPARTMENT

RECEIVED

2018 AUG 27 PM 4:03

Dear Board of Supervisors,
Concerning S17-0016 or
CUP^A-17-0005, the tower proposed for
Site 2 has a fatal flaw of being too
close to the property at lot 1 Oro
Court Rancho Del Sol. The setback
needs to be increased to the height of
the tower plus 10%, similar to other
counties near by. This will be
necessary to prevent the tower or
objects from falling onto this property
and people working or walking
on lot 1.

Printed Name: Pam Herman
Signature: 
Phone: 530-839-3388
Address: PO Box 1463, Shingle Springs, CA 95682
E-Mail: pamh808@yahoo.com

2018 AUG 27 PM 4: 04
RECEIVED
PLANNING DEPARTMENT


Dear Board of Supervisors,
Concerning S17-0016 or
CUP^A18-0005, the tower proposed for
Site 2 has a fatal flaw of being too
close to the property at lot 1 Oro
Court Rancho Del Sol. The setback
needs to be increased to the height of
the tower plus 10%, similar to other
counties near by. This will be
necessary to prevent the tower or
objects from falling onto this property
and people working or walking
on lot 1.

Printed Name: Krystal Pigg
Signature: [Handwritten Signature]
Phone: 818-0640-7298
Address: 5960 Caerman Road, Kelso, CA
E-Mail: Candykys21@yahoo.com

2018 AUG 27 PM 4:04
RECEIVED
PLANNING DEPARTMENT

Dear Board of Supervisors,
Concerning S17-0016 or
CUP^A17-0005, the tower proposed for
Site 2 has a fatal flaw of being too
close to the property at lot 1 Oro
Court Rancho Del Sol. The setback
needs to be increased to the height of
the tower plus 10%, similar to other
counties near by. This will be
necessary to prevent the tower or
objects from falling onto this property
and people working or walking
on lot 1.

Printed Name: Greg Henry

Signature: 

Phone: 416 580 4471

Address: 3580 Low Cost Rd

E-Mail: gregunicpanic@gmail.com

2018 AUG 27 PM 4: 04
RECEIVED
PLANNING DEPARTMENT

Dear Board of Supervisors,
Concerning S17-0016 or
CUP-^A18-0005, the tower proposed for
Site 2 has a fatal flaw of being too
close to the property at lot 1 Oro
Court Rancho Del Sol. The setback
needs to be increased to the height of
the tower plus 10%, similar to other
counties near by. This will be
necessary to prevent the tower or
objects from falling onto this property
and people working or walking
on lot 1.

Printed Name: Penny Garrett
Signature: [Signature]
Phone: 530 409 9977
Address: _____
E-Mail: _____

2018 AUG 27 PM 4:04
RECEIVED
PLANNING DEPARTMENT

Dear Board of Supervisors,


I am opposed to a cell tower being built 400 ft from snows rd on the Historic Snow Ridge. The visual effect of them cutting the 13 giant canyon live oaks and them placing an out of place 12 story fake tree will be very oppressive and disturbing.

Anna Clark

2018 AUG 27 PM 4:04
RECEIVED
PLANNING DEPARTMENT

Dear Board of Supervisors,

I am opposed to a cell tower being built 400 ft from snows rd on the Historic Snow Ridge. The visual effect of them cutting the 13 giant canyon live oaks and them placing an out of place 12 story fake tree will be very oppressive and disturbing.

A handwritten signature in black ink, appearing to read "TREM" followed by a stylized flourish.

2018 AUG 27 PM 4: 04
RECEIVED
PLANNING DEPARTMENT

Dear Board of Supervisors,

I am opposed to a cell tower being built 400 ft from snows rd on the Historic Snow Ridge. The visual effect of them cutting the 13 giant canyon live oaks and them placing an out of place 12 story fake tree will be very oppressive and disturbing.

Kerry Smith

2018 AUG 27 PM 4:04
RECEIVED
PLANNING DEPARTMENT

Dear Board of Supervisors,
Concerning S17-0016 or
CUP^A17-0005, the tower proposed for
Site 2 has a fatal flaw of being too
close to the property at lot 1 Oro
Court Rancho Del Sol. The setback
needs to be increased to the height of
the tower plus 10%, similar to other
counties near by. This will be
necessary to prevent the tower or
objects from falling onto this property
and people working or walking
on lot 1.

Printed Name: Laren Muscau Bannon

Signature: [Signature]

Phone: 4135306516

Address: 3590 Paydirt Dr

E-Mail: Larenmb123@gmail.com

2018 AUG 27 PM 4:04
RECEIVED
PLANNING DEPARTMENT

Dear Board of Supervisors,

I am opposed to a cell tower being built 400 ft from snows rd on the Historic Snow Ridge. The visual effect of them cutting the 13 giant canyon live oaks and them placing an out of place 12 story fake tree will be very oppressive and disturbing.

Natalie Saltemon

2018 AUG 27 PM 4:04
RECEIVED
PLANNING DEPARTMENT

Dear Board of Supervisors,

I am opposed to a cell tower being built 400 ft from snows rd on the Historic Snow Ridge. The visual effect of them cutting the 13 giant canyon live oaks and them placing an out of place 12 story fake tree will be very oppressive and disturbing.



2018 AUG 27 PM 4: 04
RECEIVED
PLANNING DEPARTMENT

Dear Board of Supervisors,

I am opposed to a cell tower being built 400 ft from snows rd on the Historic Snow Ridge. The visual effect of them cutting the 13 giant canyon live oaks and them placing an out of place 12 story fake tree will be very oppressive and disturbing.

JOE GARVIN
JAG

2018 AUG 27 PM 4:04
RECEIVED
PLANNING DEPARTMENT


Dear Board of Supervisors,
Concerning S17-0016 or
CUP^A18-0005, the tower proposed for
Site 2 has a fatal flaw of being too
close to the property at lot 1 Oro
Court Rancho Del Sol. The setback
needs to be increased to the height of
the tower plus 10%, similar to other
counties near by. This will be
necessary to prevent the tower or
objects from falling onto this property
and people working or walking
on lot 1.

Printed Name: Karen Fleeman
Signature: [Signature]
Phone: 530-558-9172
Address: _____
E-Mail: _____

2018 AUG 27 PM 4:04
RECEIVED
PLANNING DEPARTMENT

Dear Board of Supervisors,


I am opposed to a cell tower being built 400 ft from snows rd on the Historic Snow Ridge. The visual effect of them cutting the 13 giant canyon live oaks and them placing an out of place 12 story fake tree will be very oppressive and disturbing.

A handwritten signature in black ink, appearing to read "Joan Burt", followed by a horizontal line.

2018 AUG 27 PM 4: 04
RECEIVED
PLANNING DEPARTMENT

Dear Board of Supervisors,
Concerning S17-0016 or
CUP^A17-0005, the tower proposed for
Site 2 has a fatal flaw of being too
close to the property at lot 1 Oro
Court Rancho Del Sol. The setback
needs to be increased to the height of
the tower plus 10%, similar to other
counties near by. This will be
necessary to prevent the tower or
objects from falling onto this property
and people working or walking
on lot 1.

Printed Name: Marielle Thoma

Signature: 

Phone: (530) 957 4455

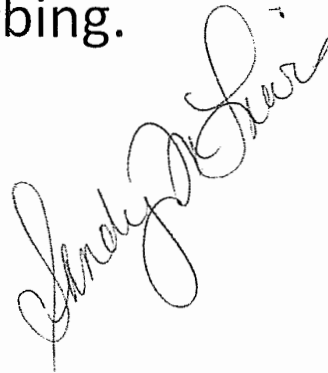
Address: 1 Gatehouse Ct, Sacramento CA

E-Mail: thomamarielle@gmail.com

2018 AUG 27 PM 4:04
RECEIVED
PLANNING DEPARTMENT

Dear Board of Supervisors,


I am opposed to a cell tower being built 400 ft from snows rd on the Historic Snow Ridge. The visual effect of them cutting the 13 giant canyon live oaks and them placing an out of place 12 story fake tree will be very oppressive and disturbing.

A handwritten signature in cursive script, reading "Sandy McSwain".

2018 AUG 27 PM 4:05
RECEIVED
PLANNING DEPARTMENT

Dear Board of Supervisors,

I am opposed to a cell tower being built 400 ft from snows rd on the Historic Snow Ridge. The visual effect of them cutting the 13 giant canyon live oaks and them placing an out of place 12 story fake tree will be very oppressive and disturbing.


A handwritten signature in black ink, appearing to read 'Haley Cardwell', written in a cursive style.

Haley Cardwell

2018 AUG 27 PM 4:05
RECEIVED
PLANNING DEPARTMENT

Dear Board of Supervisors,

I am opposed to a cell tower being built 400 ft from snows rd on the Historic Snow Ridge. The visual effect of them cutting the 13 giant canyon live oaks and them placing an out of place 12 story fake tree will be very oppressive and disturbing.

A handwritten signature in black ink, appearing to read "Brent H. Jones", written over the end of the main text paragraph.

2018 AUG 27 PM 4:05
RECEIVED
PLANNING DEPARTMENT

Dear Board of Supervisors,
Concerning S17-0016 or
CUP^A18-0005, the tower proposed for
Site 2 has a fatal flaw of being too
close to the property at lot 1 Oro
Court Rancho Del Sol. The setback
needs to be increased to the height of
the tower plus 10%, similar to other
counties near by. This will be
necessary to prevent the tower or
objects from falling onto this property
and people working or walking
on lot 1.

Printed Name: BRUCE PERSON

Signature: Bruce Person

Phone: 530-409-7460


Address: 4221 CLOUDS REST RD, PLACERVILLE, CA. 95667

E-Mail: bperson03@abcglobal.net

2018 AUG 27 PM 4: 05
RECEIVED
PLANNING DEPARTMENT

Dear Board of Supervisors,

I am opposed to a cell tower being built 400 ft from snows rd on the Historic Snow Ridge. The visual effect of them cutting the 13 giant canyon live oaks and them placing an out of place 12 story fake tree will be very oppressive and disturbing.



Tyler Mickelson

2018 AUG 27 PM 4:05
RECEIVED
PLANNING DEPARTMENT


Dear Board of Supervisors,
Concerning S17-0016 or
CUP^A-17-0005, the tower proposed for
Site 2 has a fatal flaw of being too
close to the property at lot 1 Oro
Court Rancho Del Sol. The setback
needs to be increased to the height of
the tower plus 10%, similar to other
counties near by. This will be
necessary to prevent the tower or
objects from falling onto this property
and people working or walking
on lot 1.

Printed Name: PAMELA BAILEY
Signature: Pamela Bailey
Phone: 530-333-1270
Address: P.O. Box 305, GARDEN VALLEY, CA 95633
E-Mail: pam2bailey@hotmail.com

2018 AUG 27 PM 4:05
RECEIVED
PLANNING DEPARTMENT

Dear Board of Supervisors,

I am opposed to a cell tower being built 400 ft from snows rd on the Historic Snow Ridge. The visual effect of them cutting the 13 giant canyon live oaks and them placing an out of place 12 story fake tree will be very oppressive and disturbing.

A handwritten signature in cursive script, appearing to read "S. Johnston".

2018 AUG 27 PM 4: 05
RECEIVED
PLANNING DEPARTMENT

Dear Board of Supervisors,

I am opposed to a cell tower being built 400 ft from snows rd on the Historic Snow Ridge. The visual effect of them cutting the 13 giant canyon live oaks and them placing an out of place 12 story fake tree will be very oppressive and disturbing.

Adrienne Beatty

Adrienne L Beatty 8/18/18

2018 AUG 27 PM 4:05
RECEIVED
PLANNING DEPARTMENT

Dear Board of Supervisors,

I am opposed to a cell tower being built 400 ft from snows rd on the Historic Snow Ridge. The visual effect of them cutting the 13 giant canyon live oaks and them placing an out of place 12 story fake tree will be very oppressive and disturbing.

Ray Spurr Jr

2018 AUG 27 PM 4:05
RECEIVED
PLANNING DEPARTMENT


Dear Board of Supervisors,

I am opposed to a cell tower being built 400 ft from snows rd on the Historic Snow Ridge. The visual effect of them cutting the 13 giant canyon live oaks and them placing an out of place 12 story fake tree will be very oppressive and disturbing.

A handwritten signature in black ink, appearing to read "Boyd J. K.", written in a cursive style.

2018 AUG 27 PM 4: 05
RECEIVED
PLANNING DEPARTMENT

Dear Board of Supervisors,
Concerning S17-0016 or
CUP^A-17-0005, the tower proposed for
Site 2 has a fatal flaw of being too
close to the property at lot 1 Oro
Court Rancho Del Sol. The setback
needs to be increased to the height of
the tower plus 10%, similar to other
counties near by. This will be
necessary to prevent the tower or
objects from falling onto this property
and people working or walking
on lot 1.

Printed Name: EMMA GOETTER
Signature: 
Phone: 530 545 3227
Address: PO BOX 266 CAMINO CA
E-Mail: MARILECCA@GMAIL.COM

2018 AUG 27 PM 4:05
RECEIVED
PLANNING DEPARTMENT

Dear Board of Supervisors,

I am opposed to a cell tower being built 400 ft from snows rd on the Historic Snow Ridge. The visual effect of them cutting the 13 giant canyon live oaks and them placing an out of place 12 story fake tree will be very oppressive and disturbing.




2018 AUG 27 PM 4: 05
RECEIVED
PLANNING DEPARTMENT

Dear Board of Supervisors,

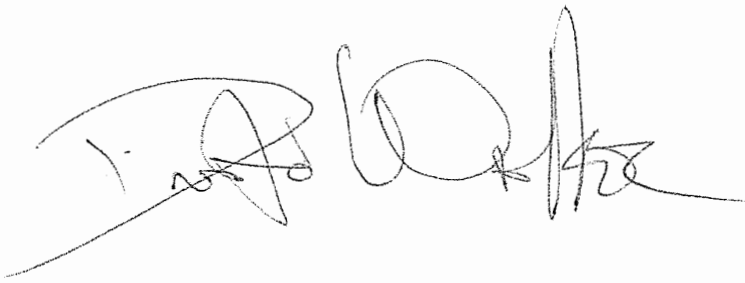
I am opposed to a cell tower being built 400 ft from snows rd on the Historic Snow Ridge. The visual effect of them cutting the 13 giant canyon live oaks and them placing an out of place 12 story fake tree will be very oppressive and disturbing.

A handwritten signature in cursive script, reading "Taylor G. Melander". The signature is written in dark ink and is positioned diagonally across the middle of the page.

2018 AUG 27 PM 4:06
RECEIVED
PLANNING DEPARTMENT

Dear Board of Supervisors,

I am opposed to a cell tower being built 400 ft from snows rd on the Historic Snow Ridge. The visual effect of them cutting the 13 giant canyon live oaks and them placing an out of place 12 story fake tree will be very oppressive and disturbing.


A handwritten signature in black ink, appearing to be "J. A. [unclear]", written in a cursive style.

2018 AUG 27 PM 4:06
RECEIVED
PLANNING DEPARTMENT

Dear Board of Supervisors,

I am opposed to a cell tower being built 400 ft from snows rd on the Historic Snow Ridge. The visual effect of them cutting the 13 giant canyon live oaks and them placing an out of place 12 story fake tree will be very oppressive and disturbing.

ADAM WITHROW

X 

2018 AUG 27 PM 4: 06
RECEIVED
PLANNING DEPARTMENT

Dear Board of Supervisors,

I am opposed to a cell tower being built 400 ft from snows rd on the Historic Snow Ridge. The visual effect of them cutting the 13 giant canyon live oaks and them placing an out of place 12 story fake tree will be very oppressive and disturbing.

TIM CARPENDER

2018 AUG 27 PM 4:06
RECEIVED
PLANNING DEPARTMENT



Charlene Tim <charlene.tim@edcgov.us>

S17-0016 appeal to Board of Supervisors

Bruce Person <bperson03@sbcglobal.net>

Tue, Aug 28, 2018 at 2:33 AM

Reply-To: Bruce Person <bperson03@sbcglobal.net>

To: "jim.mitrison@edcgov.us" <jim.mitrison@edcgov.us>, "bosone@edcgov.us" <bosone@edcgov.us>, "bostwo@edcgov.us" <bostwo@edcgov.us>, "bosthree@edcgov.us" <bosthree@edcgov.us>, "bosfour@edcgov.us" <bosfour@edcgov.us>, "bosfive@edcgov.us" <bosfive@edcgov.us>, Evan Mattes <evan.mattes@edcgov.us>, Planning Department <planning@edcgov.us>, Charlene Tim <charlene.tim@edcgov.us>

El Dorado County Board of Supervisors

Regarding the project S17-0016 which met the Planning Commission denial on February 8, 2018, and was placed on the agenda for February 22nd with recommendations from the Planning Department Staff to deny all seven projects!

Please consider the growing support for a better and safer program for the development of cell infrastructure in El Dorado County. The program now in place is flawed and inconsistent with the ideals of the County in that the health and welfare of the residents of El Dorado County are being negatively impacted by a sweetheart deal that the FCC enacted with the Government in 1996. We came out in large numbers to oppose the projects back in February, and the Commissioners actually saw merit in the arguments presented by neighboring residents to every cell tower in this project, and voted to deny the projects on that day.

Problems with inappropriate setbacks from neighboring parcels including inadequate fall zones, placement of 120' to 160' tall fake trees in residential neighborhoods which negatively impacts aesthetics and creates negative impacts to private roads and property values, access to the prospective sites has not been mitigated or provided for by guarantees by the applicant, the applicant did not show that alternative site analysis was researched in any significant way, and co-location possibilities were not addressed in a realistic or adequate way. The project that was denied by the Planning Commission came back as significantly the same project, but with fewer safeguards, and still not even one suggestion for an alternate location. All of the applicants attention has been focused on the same seven sites from the preplanning phases of this project! The idea to combine seven sites in completely different locations and conditions under one project number is not the way to provide for public safety or consistency with requirements of the General Plan, the Wireless Ordinance, or CEQA. These types of projects need to be presented as individual projects and taken on the merits of each site. To "bundle" these projects like a "cell plan" is entirely ludicrous and wrong! Saving money and time for the applicant cannot be a driving concern for continued proliferation of cell towers in our County!

At the re-presentation of these seven sites, a statement was made by the planning staff that thirty six letters in favor of the projects had been submitted, and only twelve in opposition. This comment was totally misrepresented by staff, and may have influenced the Commissioners on their second chance of hearing these projects. Petitions and letters were submitted to the planning staff that clearly included hundreds of signatures of people joining in the fight against inappropriate locations for cell infrastructure, and the thirty six letters in support of "Broadband Internet Coverage in El Dorado County" were general support for better service, and not at all connected to these sites or this project!

Please listen to the residents of your districts and stop this project until a real effort is made to assess the implications of hundreds of new towers in our community!

Thank you for your consideration!

Bruce M. Person

4221 Clouds Rest Rd

Placerville, Ca. 95667

**A cell tower on Snows Rd on the
Historic Snow Ridge would negatively
impact the aesthetics of this beautiful
part of our county.**




2018 AUG 28 PM 1:47
RECEIVED
PLANNING DEPARTMENT

**A cell tower on Snows Rd on the
Historic Snow Ridge would negatively
impact the aesthetics of this beautiful
part of our county.**

A handwritten signature in black ink, consisting of a stylized 'M' followed by a long, sweeping horizontal line that extends to the right.

2018 AUG 28 PM 1:47
RECEIVED
PLANNING DEPARTMENT

Printed Name: Emily Marshall
Signature: 
Phone: 916 496 5373
Address: _____
E-Mail: emy22294@gmail.com

2018 AUG 28 PM 1:47
RECEIVED
PLANNING DEPARTMENT

CUP-A18-0005

AT&T has had 6 months to correct the site location which has been located by 2 of their surveyors 3' too close to the set back. The paper work submitted by them to planning is 3' off according to Peter Brewsters survey. How can you okay a site like that with paperwork in error and so many errors in the environmental assessment.

**A cell tower on Snows Rd on the
Historic Snow Ridge would negatively
impact the aesthetics of this beautiful
part of our county.**

Stephanie Knapp

2018 AUG 28 PM 1:47
RECEIVED
PLANNING DEPARTMENT

**A cell tower on Snows Rd on the
Historic Snow Ridge would negatively
impact the aesthetics of this beautiful
part of our county.**

 3/26/18

2018 AUG 28 PM 1:47
RECEIVED
PLANNING DEPARTMENT

**A cell tower on Snows Rd on the
Historic Snow Ridge would negatively
impact the aesthetics of this beautiful
part of our county.**

Lanni Fridley

2018 AUG 28 PM 1:47
RECEIVED
PLANNING DEPARTMENT

**A cell tower on Snows Rd on the
Historic Snow Ridge would negatively
impact the aesthetics of this beautiful
part of our county.**

Ed Knap

2018 AUG 28 PM 1:47
RECEIVED
PLANNING DEPARTMENT

**A cell tower on Snows Rd on the
Historic Snow Ridge would negatively
impact the aesthetics of this beautiful
part of our county.**

HEATHER SCHROEDER
Heath Schuer

95667


2018 AUG 28 PM 1:47
RECEIVED
PLANNING DEPARTMENT

**A cell tower on Snows Rd on the
Historic Snow Ridge would negatively
impact the aesthetics of this beautiful
part of our county.**

DAVE CLARK
40+ YEAR RESIDENT

2018 AUG 28 PM 1:47
RECEIVED
PLANNING DEPARTMENT


Dear Board of Supervisors,
Concerning S17-0016 or
CUP-18-0005, the tower proposed for
Site 2 has a fatal flaw of being too
close to the property at lot 1 Oro
Court Rancho Del Sol. The setback
needs to be increased to the height of
the tower plus 10%, similar to other
counties near by. This will be
necessary to prevent the tower or
objects from falling onto this property
and people working or walking
on lot 1.

Printed Name: MODLY VARDY
Signature: 
Phone: _____
Address: _____
E-Mail: _____

2018 AUG 28 PM 1:47
RECEIVED
PLANNING DEPARTMENT

Dear Board of Supervisors,


I am opposed to a cell tower being built 400 ft from snows rd on the Historic Snow Ridge. The visual effect of them cutting the 13 giant canyon live oaks and them placing an out of place 12 story fake tree will be very oppressive and disturbing.


Emerick F. House

2018 AUG 28 PM 1:47
RECEIVED
PLANNING DEPARTMENT

Dear Board of Supervisors,

I am opposed to a cell tower being built 400 ft from snows rd on the Historic Snow Ridge. The visual effect of them cutting the 13 giant canyon live oaks and them placing an out of place 12 story fake tree will be very oppressive and disturbing.

A handwritten signature in black ink, appearing to read "Pam Lane", with a large, sweeping flourish at the end.

2018 AUG 28 PM 1:47
RECEIVED
PLANNING DEPARTMENT

Dear Board of Supervisors,


I am opposed to a cell tower being built 400 ft from snows rd on the Historic Snow Ridge. The visual effect of them cutting the 13 giant canyon live oaks and them placing an out of place 12 story fake tree will be very oppressive and disturbing.

A handwritten signature in black ink, consisting of a series of loops and a trailing line.

2018 AUG 28 PM 1:48
RECEIVED
PLANNING DEPARTMENT

Dear Board of Supervisors,

I am opposed to a cell tower being built 400 ft from snows rd on the Historic Snow Ridge. The visual effect of them cutting the 13 giant canyon live oaks and them placing an out of place 12 story fake tree will be very oppressive and disturbing.



CHAS POWERS.
MANAGER (BRICKS ON MAIN ST)

2018 AUG 28 PM 1:48
RECEIVED
PLANNING DEPARTMENT

Dear Board of Supervisors,
A Concerning S17-0016 or
CUP-18-0005, the tower proposed for
Site 2 has a fatal flaw of being too
close to the property at lot 1 Oro
Court Rancho Del Sol. The setback
needs to be increased to the height of
the tower plus 10%, similar to other
counties near by. This will be
necessary to prevent the tower or
objects from falling onto this property
and people working or walking
on lot 1.

2018 AUG 28 PM 1:48
RECEIVED
PLANNING DEPARTMENT

Printed Name: Kimberly Stonebrook

Signature: 

Phone: 530-957-4361

Address: 5301 Shooting Star Rd Pollock Pines


E-Mail: Kstonebrook@yahoo.com

Dear Board of Supervisors,
Concerning S17-0016 or
CUP-1^A7-0005, the tower proposed for
Site 2 has a fatal flaw of being too
close to the property at lot 1 Oro
Court Rancho Del Sol. The setback
needs to be increased to the height of
the tower plus 10%, similar to other
counties near by. This will be
necessary to prevent the tower or
objects from falling onto this property
and people working or walking
on lot 1.

2018 AUG 28 PM 1:48
RECEIVED
PLANNING DEPARTMENT

Printed Name: Alan Millsbaugh
Signature: Alan Millsbaugh
Phone: 530 957-5773
Address: 5301 Shooting Star Rd Pollock Pines
E-Mail: _____

We want to be free of seeing a cell tower at Site 2.
Snows Road can be a dangerous road and the visual effect
of a tower tree could draw ones attention away from safe
driving.

I  as an El Dorado County resident
would be effected with the authentic qualities of their area
of beautiful El Dorado County. The cell tower will effect
the enjoyment and entertainment of the nearby residents.

2018 AUG 28 PM 1:48
RECEIVED
PLANNING DEPARTMENT


**A cell tower on Snows Rd on the
Historic Snow Ridge would negatively
impact the aesthetics of this beautiful
part of our county.**

Jim Wilson
Jim Wilson 95667
530-919-2824

2018 AUG 28 PM 1:48
RECEIVED
PLANNING DEPARTMENT

Dear Board of Supervisors,
Concerning S17-0016 or
CUP^A18-0005, the tower proposed for
Site 2 has a fatal flaw of being too
close to the property at lot 1 Oro
Court Rancho Del Sol. The setback
needs to be increased to the height of
the tower plus 10%, similar to other
counties near by. This will be
necessary to prevent the tower or
objects from falling onto this property
and people working or walking
on lot 1.

2018 AUG 28 PM 1:48
RECEIVED
PLANNING DEPARTMENT

Printed Name: RICHARD C. BAILEY
Signature: 
Phone: 530-333-1270 & 919-1270
Address: P.O. BOX 305 GARDEN VALLEY, CA 95633
E-Mail: RBAILEY@FOOTHILL.NET

Dear Board of Supervisors,

I am opposed to a cell tower being built 400 ft from snows rd on the Historic Snow Ridge. The visual effect of them cutting the 13 giant canyon live oaks and them placing an out of place 12 story fake tree will be very oppressive and disturbing.


2018 AUG 28 PM 1:48
RECEIVED
PLANNING DEPARTMENT

Sally Brow
Ken Brown

Let's keep Placerville
the Historic Place
it should always be..

Dear Board of Supervisors,

I am opposed to a cell tower being built 400 ft from snows rd on the Historic Snow Ridge. The visual effect of them cutting the 13 giant canyon live oaks and them placing an out of place 12 story fake tree will be very oppressive and disturbing.


A handwritten signature in black ink, appearing to read "I am [unclear] [unclear]".

Neighbor and Community Member

2018 AUG 28 PM 1:48
RECEIVED
PLANNING DEPARTMENT

Dear Board of Supervisors,

I am opposed to a cell tower being built 400 ft from snows rd on the Historic Snow Ridge. The visual effect of them cutting the 13 giant canyon live oaks and them placing an out of place 12 story fake tree will be very oppressive and disturbing.


Contract Mgr
Amdocs Inc.
Reed for
Keller D'Agostin Reed Estate.

2018 AUG 28 PM 1:48
RECEIVED
PLANNING DEPARTMENT


Dear Board of Supervisors,

I am opposed to a cell tower being built 400 ft from snows rd on the Historic Snow Ridge. The visual effect of them cutting the 13 giant canyon live oaks and them placing an out of place 12 story fake tree will be very oppressive and disturbing.

Savannah Lemons
Diana Salas

Savannah Lemons
Diana Salas

2018 AUG 28 PM 1:48
RECEIVED
PLANNING DEPARTMENT

Printed Name: Steven Tyler
Signature: 
Phone: 916-601-1040
Address: 846 Greenback Ln #1034, Fair Oaks, CA 95628
E-Mail: _____

2018 AUG 28 PM 1:48
RECEIVED
PLANNING DEPARTMENT

CUP-A18-0005

AT&T has had 6 months to correct the site location which has been located by 2 of their surveyors 3' too close to the set back. The paper work submitted by them to planning is 3' off according to Peter Brewsters survey. How can you okay a site like that with paperwork in error and so many errors in the environmental assessment.

Printed Name: Karley Crawford
Signature: Karley Crawford
Phone: 916-833-7168
Address: 4405 Ravenwood Ave. SAC. CA 95821
E-Mail: KarleyCrawford94@gmail.com

2018 AUG 28 PM 1:48
RECEIVED
PLANNING DEPARTMENT

CUP-A18-0005


AT&T has had 6 months to correct the site location which has been located by 2 of their surveyors 3' too close to the set back. The paper work submitted by them to planning is 3' off according to Peter Brewsters survey. How can you okay a site like that with paperwork in error and so many errors in the environmental assessment.

Printed Name: MARK HANSEN
Signature: Mark Hansen
Phone: 530 295 7225 2018 AUG 28 PM 1:49
Address: P.O. 1175 PLACERVILLE CA. 95667 RECEIVED PLANNING DEPARTMENT
E-Mail: MARKHANSEN95667@GMAIL.COM

CUP-A18-0005

AT&T has had 6 months to correct the site location which has been located by 2 of their surveyors 3' too close to the set back. The paper work submitted by them to planning is 3' off according to Peter Brewsters survey. How can you okay a site like that with paperwork in error and so many errors in the environmental assessment.

Printed Name: Carol A. Hansen

Signature: 

Phone: 530-295-0511

2018 AUG 28 PM 1:49

RECEIVED
PLANNING DEPARTMENT

Address: 4240 Silver Dr.

E-Mail: _____

CUP-A18-0005

AT&T has had 6 months to correct the site location which has been located by 2 of their surveyors 3' too close to the set back. The paper work submitted by them to planning is 3' off according to Peter Brewsters survey. How can you okay a site like that with paperwork in error and so many errors in the environmental assessment.

Conditional Use Permit S17-0016, Site 2 Newtown Area

We the residents of El Dorado County are concerned about the construction of a new Cell Tower and antennas in the Newtown area creating negative visual impacts in our historically significant neighborhood. Snows Road, Newtown Road, and Snows Ridge have long been part of the history of mining, the Farm Trail, and the Quilt Trail in El Dorado County which should be preserved. We Petition the officers of El Dorado County to deny further construction this Cell Site until further review of impacts can be determined and mitigated in a way that our health and enjoyment of life can be guaranteed. Our environment is our most precious resource, and it is inherent that our elected officials be tasked with the protection of the residents of our County as provided for by the oath of their offices! The unnecessary continual bombardment of microwaves into our homes and environment will adversely affect our enjoyment of life, and the abundance of flora and fauna in our neighborhoods.

Signed by: Name, address

X Dr. Raymond Augustin 3941 Park Dr #2-440 El Dorado, CA 95721

X _____

X _____

X _____

X _____

X _____

X _____

X _____

X _____

X _____

X _____

X _____

X _____

X _____

X _____

X _____

X _____

2018 AUG 28 PM 1:49
RECEIVED
PLANNING DEPARTMENT

Dear Board of Supervisors,
Concerning S17-0016 or
CUP^A17-0005, the tower proposed for
Site 2 has a fatal flaw of being too
close to the property at lot 1 Oro
Court Rancho Del Sol. The setback
needs to be increased to the height of
the tower plus 10%, similar to other
counties near by. This will be
necessary to prevent the tower or
objects from falling onto this property
and people working or walking
on lot 1.


2018 AUG 28 PM 1:49
RECEIVED
PLANNING DEPARTMENT

Printed Name: CAROL SEYFON
Signature: Carol Seyfon
Phone: 530 344-1362
Address: P.O. Box 528
E-Mail: NA

Dear Board of Supervisors,
Concerning S17-0016 or
CUP^A17-0005, the tower proposed for
Site 2 has a fatal flaw of being too
close to the property at lot 1 Oro
Court Rancho Del Sol. The setback
needs to be increased to the height of
the tower plus 10%, similar to other
counties near by. This will be
necessary to prevent the tower or
objects from falling onto this property
and people working or walking
on lot 1.

RECEIVED
PLANNING DEPARTMENT
2018 AUG 28 PM 1:49

Printed Name: DUSTIN HILL

Signature: 


Phone: _____

Address: _____

E-Mail: _____


Dear Board of Supervisors,
Concerning S17-0016 or
CUP^A18-0005, the tower proposed for
Site 2 has a fatal flaw of being too
close to the property at lot 1 Oro
Court Rancho Del Sol. The setback
needs to be increased to the height of
the tower plus 10%, similar to other
counties near by. This will be
necessary to prevent the tower or
objects from falling onto this property
and people working or walking
on lot 1.

2018 AUG 28 PM 1:49
RECEIVED
PLANNING DEPARTMENT

Printed Name: TREBOR JONES
Signature: 
Phone: 530 306 6935
Address: _____
E-Mail: _____

Dear Board of Supervisors,
Concerning S17-0016 or
CUP^A-17-0005, the tower proposed for
Site 2 has a fatal flaw of being too
close to the property at lot 1 Oro
Court Rancho Del Sol. The setback
needs to be increased to the height of
the tower plus 10%, similar to other
counties near by. This will be
necessary to prevent the tower or
objects from falling onto this property
and people working or walking
on lot 1.

2018 AUG 28 PM 1:49
RECEIVED
PLANNING DEPARTMENT

Printed Name: Michelle Ward
Signature: 
Phone: 530 306-8565
Address: 5541 Begonia Dr. Bollock Pines CA 95726
E-Mail: NA

Dear Board of Supervisors,
Concerning S17-0016 or
CUP-1^A8-0005, the tower proposed for
Site 2 has a fatal flaw of being too
close to the property at lot 1 Oro
Court Rancho Del Sol. The setback
needs to be increased to the height of
the tower plus 10%, similar to other
counties near by. This will be
necessary to prevent the tower or
objects from falling onto this property
and people working or walking
on lot 1.

2018 AUG 28 PM 1:49
RECEIVED
PLANNING DEPARTMENT

Printed Name: Cheryl Winner
Signature: Cheryl Winner
Phone: 209 217 6837
Address: 17000 A Tyler Rd
E-Mail: _____

Dear Board of Supervisors,

I am opposed to a cell tower being built 400 ft from snows rd on the Historic Snow Ridge. The visual effect of them cutting the 13 giant canyon live oaks and them placing an out of place 12 story fake tree will be very oppressive and disturbing.

Bill Barr

2018 AUG 28 PM 1:49
RECEIVED
PLANNING DEPARTMENT

Dear Board of Supervisors,

I am opposed to a cell tower being built 400 ft from snows rd on the Historic Snow Ridge. The visual effect of them cutting the 13 giant canyon live oaks and them placing an out of place 12 story fake tree will be very oppressive and disturbing.

James C. Jensen

2018 AUG 28 PM 1:49
RECEIVED
PLANNING DEPARTMENT

Dear Board of Supervisors,

I am opposed to a cell tower being built 400 ft from snows rd on the Historic Snow Ridge. The visual effect of them cutting the 13 giant canyon live oaks and them placing an out of place 12 story fake tree will be very oppressive and disturbing.

A handwritten signature in black ink, appearing to be "Walter Chan", written in a cursive style.

2018 AUG 28 PM 1:49
RECEIVED
PLANNING DEPARTMENT

Dear Board of Supervisors,

I am opposed to a cell tower being built 400 ft from snows rd on the Historic Snow Ridge. The visual effect of them cutting the 13 giant canyon live oaks and them placing an out of place 12 story fake tree will be very oppressive and disturbing.

A handwritten signature in cursive script, appearing to read "Jennifer Sage".

2018 AUG 28 PM 1:49
RECEIVED
PLANNING DEPARTMENT

Dear Board of Supervisors,

I am opposed to a cell tower being built 400 ft from snows rd on the Historic Snow Ridge. The visual effect of them cutting the 13 giant canyon live oaks and them placing an out of place 12 story fake tree will be very oppressive and disturbing.



Adam Klausner

2018 AUG 28 PM 1:49
RECEIVED
PLANNING DEPARTMENT

Dear Board of Supervisors,


I am opposed to a cell tower being built 400 ft from snows rd on the Historic Snow Ridge. The visual effect of them cutting the 13 giant canyon live oaks and them placing an out of place 12 story fake tree will be very oppressive and disturbing.

Steven Kiner

2018 AUG 28 PM 1:50
RECEIVED
PLANNING DEPARTMENT

Dear Board of Supervisors,

I am opposed to a cell tower being built 400 ft from snows rd on the Historic Snow Ridge. The visual effect of them cutting the 13 giant canyon live oaks and them placing an out of place 12 story fake tree will be very oppressive and disturbing.

 530-3443631 Carol Jean Smith Williams

2018 AUG 28 PM 1:50
RECEIVED
PLANNING DEPARTMENT

Dear Board of Supervisors,

I am opposed to a cell tower being built 400 ft from snows rd on the Historic Snow Ridge. The visual effect of them cutting the 13 giant canyon live oaks and them placing an out of place 12 story fake tree will be very oppressive and disturbing.

Tisha Burkhardt

Tisha Burkhardt

2018 AUG 28 PM 1:50
RECEIVED
PLANNING DEPARTMENT

Dear Board of Supervisors,

I am opposed to a cell tower being built 400 ft from snows rd on the Historic Snow Ridge. The visual effect of them cutting the 13 giant canyon live oaks and them placing an out of place 12 story fake tree will be very oppressive and disturbing.


Mark A Webb
MAW

530-919-2270

2018 AUG 28 PM 1:50
RECEIVED
PLANNING DEPARTMENT

Dear Board of Supervisors,

I am opposed to a cell tower being built 400 ft from snows rd on the Historic Snow Ridge. The visual effect of them cutting the 13 giant canyon live oaks and them placing an out of place 12 story fake tree will be very oppressive and disturbing.

A handwritten signature in black ink, appearing to read "Pete a. [unclear]".

2018 AUG 28 PM 1:50
RECEIVED
PLANNING DEPARTMENT

Dear Board of Supervisors,

I am opposed to a cell tower being built 400 ft from snows rd on the Historic Snow Ridge. The visual effect of them cutting the 13 giant canyon live oaks and them placing an out of place 12 story fake tree will be very oppressive and disturbing.

Dylan Bates

2018 AUG 28 PM 1:50
RECEIVED
PLANNING DEPARTMENT

Dear Board of Supervisors,
Concerning S17-0016 or
CUPA18-0005, the tower proposed for
Site 2 has a fatal flaw of being too
close to the property at lot 1 Oro
Court Rancho Del Sol. The setback
needs to be increased to the height of
the tower plus 10%, similar to other
counties near by. This will be
necessary to prevent the tower or
objects from falling onto this property
and people working or walking
on lot 1.

Printed Name: Renee M. Romanuk
Signature: Renee M. Romanuk
Phone: 391-1763
Address: 6150 Sweeney Rd. Somerset 95068
E-Mail: reneeromanuk@gmail.com

2018 AUG 29 PM 3:27
RECEIVED
PLANNING DEPARTMENT

Dear Board of Supervisors,

I am opposed to a cell tower being built 400 ft from snows rd on the Historic Snow Ridge. The visual effect of them cutting the 13 giant canyon live oaks and them placing an out of place 12 story fake tree will be very oppressive and disturbing.

CHRISTIAN ROEHE  8/19/18

2018 AUG 29 PM 3:27
RECEIVED
PLANNING DEPARTMENT

Dear Board of Supervisors,

I am opposed to a cell tower being built 400 ft from snows rd on the Historic Snow Ridge. The visual effect of them cutting the 13 giant canyon live oaks and them placing an out of place 12 story fake tree will be very oppressive and disturbing.

Allison Rute

2018 AUG 29 PM 3:27
RECEIVED
PLANNING DEPARTMENT

Dear Board of Supervisors,

I am opposed to a cell tower being built 400 ft from snows rd on the Historic Snow Ridge. The visual effect of them cutting the 13 giant canyon live oaks and them placing an out of place 12 story fake tree will be very oppressive and disturbing.

David Brubaker
Jason Hall

2018 AUG 29 PM 3:28
RECEIVED
PLANNING DEPARTMENT

Dear Board of Supervisors,

I am opposed to a cell tower being built 400 ft from snows rd on the Historic Snow Ridge. The visual effect of them cutting the 13 giant canyon live oaks and them placing an out of place 12 story fake tree will be very oppressive and disturbing.

A handwritten signature in black ink, appearing to read "Douglas H. Smith", written diagonally across the page.

2018 AUG 29 PM 3:28
RECEIVED
PLANNING DEPARTMENT

Dear Board of Supervisors,

I am opposed to a cell tower being built 400 ft from snows rd on the Historic Snow Ridge. The visual effect of them cutting the 13 giant canyon live oaks and them placing an out of place 12 story fake tree will be very oppressive and disturbing.

Joe Cortez
Joe Cortez

2018 AUG 29 PM 3:28
RECEIVED
PLANNING DEPARTMENT

Dear Board of Supervisors,

I am opposed to a cell tower being built 400 ft from snows rd on the Historic Snow Ridge. The visual effect of them cutting the 13 giant canyon live oaks and them placing an out of place 12 story fake tree will be very oppressive and disturbing.

Jale B. Balle

2018 AUG 29 PM 3:28
RECEIVED
PLANNING DEPARTMENT

Dear Board of Supervisors,

I am opposed to a cell tower being built 400 ft from snows rd on the Historic Snow Ridge. The visual effect of them cutting the 13 giant canyon live oaks and them placing an out of place 12 story fake tree will be very oppressive and disturbing.

Molly Cahill

2018 AUG 29 PM 3:28
RECEIVED
PLANNING DEPARTMENT

Dear Board of Supervisors,


I am opposed to a cell tower being built 400 ft from snows rd on the Historic Snow Ridge. The visual effect of them cutting the 13 giant canyon live oaks and them placing an out of place 12 story fake tree will be very oppressive and disturbing.

A handwritten signature in black ink, appearing to be "John A. [unclear]".

2018 AUG 29 PM 3:28
RECEIVED
PLANNING DEPARTMENT

Dear Board of Supervisors,

I am opposed to a cell tower being built 400 ft from snows rd on the Historic Snow Ridge. The visual effect of them cutting the 13 giant canyon live oaks and them placing an out of place 12 story fake tree will be very oppressive and disturbing.

A handwritten signature in black ink, appearing to read "William B. Howe". The signature is fluid and cursive, with a long horizontal stroke at the end.

2018 AUG 29 PM 3:28
RECEIVED
PLANNING DEPARTMENT

Dear Board of Supervisors,

I am opposed to a cell tower being built 400 ft from snows rd on the Historic Snow Ridge. The visual effect of them cutting the 13 giant canyon live oaks and them placing an out of place 12 story fake tree will be very oppressive and disturbing.

A handwritten signature in black ink, appearing to be "N. J. [unclear]", written over the end of the main text.


2018 AUG 29 PM 3:28
RECEIVED
PLANNING DEPARTMENT

Dear Board of Supervisors,
Concerning S17-0016 or
CUP^A17-0005, the tower proposed for
Site 2 has a fatal flaw of being too
close to the property at lot 1 Oro
Court Rancho Del Sol. The setback
needs to be increased to the height of
the tower plus 10%, similar to other
counties near by. This will be
necessary to prevent the tower or
objects from falling onto this property
and people working or walking
on lot 1.

Printed Name: Margaret Crawford
Signature: Margaret Crawford
Phone: 408-718-4720
Address: 860 Gate Ln Pilot Hill
E-Mail: mac2520@hotmail.com

2018 AUG 29 PM 3:28
RECEIVED
PLANNING DEPARTMENT

Dear Board of Supervisors,
Concerning S17-0016 or
CUP^A-18-0005, the tower proposed for
Site 2 has a fatal flaw of being too
close to the property at lot 1 Oro
Court Rancho Del Sol. The setback
needs to be increased to the height of
the tower plus 10%, similar to other
counties near by. This will be
necessary to prevent the tower or
objects from falling onto this property
and people working or walking
on lot 1.

Printed Name: BRUCE CRAWFORD
Signature: 
Phone: 408 718 2582
Address: 860 GATE LN
E-Mail: brucecrawford@protonmail.com

2018 AUG 29 PM 3:28
RECEIVED
PLANNING DEPARTMENT

Dear Board of Supervisors,

I am opposed to a cell tower being built 400 ft from snows rd on the Historic Snow Ridge. The visual effect of them cutting the 13 giant canyon live oaks and them placing an out of place 12 story fake tree will be very oppressive and disturbing.

Diana Salas

2018 AUG 29 PM 3:28
RECEIVED
PLANNING DEPARTMENT


Dear Board of Supervisors,

I am opposed to a cell tower being built 400 ft from snows rd on the Historic Snow Ridge. The visual effect of them cutting the 13 giant canyon live oaks and them placing an out of place 12 story fake tree will be very oppressive and disturbing.

Linde Westphal
PO Box 2033
CH, CA 95611

2018 AUG 29 PM 3:28
RECEIVED
PLANNING DEPARTMENT

Dear Board of Supervisors,
Concerning S17-0016 or
CUP-17A00005, the tower proposed for
Site 2 has a fatal flaw of being too
close to the property at lot 1 Oro
Court Rancho Del Sol. The setback
needs to be increased to the height of
the tower plus 10%, similar to other
counties near by. This will be
necessary to prevent the tower or
objects from falling onto this property
and people working or walking
on lot 1.

Printed Name: Jacquie Anson
Signature: 
Phone: 925 914 4001
Address: 3020 Winter Crk Rd Somerset
E-Mail: jacquiea@comcast49.com

2018 AUG 29 PM 3:28
RECEIVED
PLANNING DEPARTMENT

Dear Board of Supervisors,
Concerning S17-0016 or
CUP-1^A8-0005, the tower proposed for
Site 2 has a fatal flaw of being too
close to the property at lot 1 Oro
Court Rancho Del Sol. The setback
needs to be increased to the height of
the tower plus 10%, similar to other
counties near by. This will be
necessary to prevent the tower or
objects from falling onto this property
and people working or walking
on lot 1.

Printed Name: Madeline Murphy

Signature: Madeline Murphy

Phone: (530) 957-4604

Address: 4000 Hickory Lane

E-Mail: gungerm9@icloud.com

2018 AUG 29 PM 3:28
RECEIVED
PLANNING DEPARTMENT

Dear Board of Supervisors,

I am opposed to a cell tower being built 400 ft from snows rd on the Historic Snow Ridge. The visual effect of them cutting the 13 giant canyon live oaks and them placing an out of place 12 story fake tree will be very oppressive and disturbing.

A handwritten signature in black ink, appearing to be "D. A. K." or similar, written in a cursive style.

2018 AUG 29 PM 3:29
RECEIVED
PLANNING DEPARTMENT