

CUP-A18-0005- NEWTOWN CELL TOWER

Printed Name: Carolina Smith
Signature: [Signature] 2018 AUG 30 PM 1:31
Phone: 530-344-3631
Address: 582 Main St placerville
E-Mail: Carolina Smith Empress@gmail


RECEIVED
PLANNING DEPARTMENT

This tower site has a fatal flaw as 2 surveyors from AT&T have placed the site 27' set back from thick brush and trees.

This is inappropriately placed on snow ridge in an updraft area. They are designed to withstand approximately 78 MPH winds, but we often get 100 MPH winds. Cal Fire requires 100' of clear space on that ridge. The site needs to be moved to the height of the tower if they only move 3' one stake will be even more off the edge on unstable sand and clay. It would block our only exit & fire trucks could not enter.

CUP-A18-0005- NEWTOWN CELL TOWER

Printed Name: Violet Maguire

Signature: 

2018 AUG 30 PM 1:31

RECEIVED
PLANNING DEPARTMENT

Phone: 530 919-223

Address: 2690 Westwood dr.

E-Mail: vvray519@gmail.com

This tower site has a fatal flaw as 2 surveyors from AT&T have placed the site 27' set back from thick brush and trees.

This is inappropriately placed on snow ridge in an updraft area. They are designed to withstand approximately 78 MPH winds, but we often get 100 MPH winds. Cal Fire requires 100' of clear space on that ridge. The site needs to be moved to the height of the tower if they only move 3' one stake will be even more off the edge on unstable sand and clay. It would block our only exit & fire trucks could not enter.

CUP-A18-0005- NEWTOWN CELL TOWER

Printed Name: Kaytee Vossen

Signature: Kathryn J Vossen

Phone: 530-622-8199

Address: D. Springs

E-Mail: _____

2018 AUG 30 PM 1:31

RECEIVED
PLANNING DEPARTMENT

This tower site has a fatal flaw as 2 surveyors from AT&T have placed the site 27' set back from thick brush and trees.

This is inappropriately placed on snow ridge in an updraft area. They are designed to withstand approximately 78 MPH winds, but we often get 100 MPH winds. Cal Fire requires 100' of clear space on that ridge. The site needs to be moved to the height of the tower if they only move 3' one stake will be even more off the edge on unstable sand and clay. It would block our only exit & fire trucks could not enter.

Dear Board of Supervisors,

I am opposed to a cell tower being built 400 ft from snows rd on the Historic Snow Ridge. The visual effect of them cutting the 13 giant canyon live oaks and them placing an out of place 12 story fake tree will be very oppressive and disturbing.

Valerie Stoddard.
El Dorado Co Resident
530 409 2556

2018 AUG 30 PM 1:31
RECEIVED
PLANNING DEPARTMENT

Dear Board of Supervisors,

I am opposed to a cell tower being built 400 ft from snows rd on the Historic Snow Ridge. The visual effect of them cutting the 13 giant canyon live oaks and them placing an out of place 12 story fake tree will be very oppressive and disturbing.


- Melissa Arcona

2018 AUG 30 PM 1:31
RECEIVED
PLANNING DEPARTMENT

Dear Board of Supervisors,

I am opposed to a cell tower being built 400 ft from snows rd on the Historic Snow Ridge. The visual effect of them cutting the 13 giant canyon live oaks and them placing an out of place 12 story fake tree will be very oppressive and disturbing.


Greg Henry

2018 AUG 30 PM 1:31
RECEIVED
PLANNING DEPARTMENT

Dear Board of Supervisors,

I am opposed to a cell tower being built 400 ft from snows rd on the Historic Snow Ridge. The visual effect of them cutting the 13 giant canyon live oaks and them placing an out of place 12 story fake tree will be very oppressive and disturbing.

744 6360
Wani

2018 AUG 30 PM 1:31
RECEIVED
PLANNING DEPARTMENT

Dear Board of Supervisors,

I am opposed to a cell tower being built 400 ft from snows rd on the Historic Snow Ridge. The visual effect of them cutting the 13 giant canyon live oaks and them placing an out of place 12 story fake tree will be very oppressive and disturbing.

A handwritten signature in black ink, appearing to read "B. V. Arnold". The signature is fluid and cursive, with a long, sweeping tail on the final letter.

2018 AUG 30 PM 1:31
RECEIVED
PLANNING DEPARTMENT

Dear Board of Supervisors,

I am opposed to a cell tower being built 400 ft from snows rd on the Historic Snow Ridge. The visual effect of them cutting the 13 giant canyon live oaks and them placing an out of place 12 story fake tree will be very oppressive and disturbing.

Jacq Berner
530 677 1669

2018 AUG 30 PM 1:32
RECEIVED
PLANNING DEPARTMENT

CUP-A18-0005- NEWTOWN CELL TOWER

Printed Name: Monica Wright
Signature: Monica Wright 2018 AUG 30 PM 1:32
Phone: 650-218-9072 RECEIVED
Address: monicauphoto@yahoo.com PLANNING DEPARTMENT
E-Mail: 3087 Washington St. Placerville, CA ↩

This tower site has a fatal flaw as 2 surveyors from AT&T have placed the site 27' set back from thick brush and trees.

This is inappropriately placed on snow ridge in an updraft area. They are designed to withstand approximately 78 MPH winds, but we often get 100 MPH winds. Cal Fire requires 100' of clear space on that ridge. The site needs to be moved to the height of the tower if they only move 3' one stake will be even more off the edge on unstable sand and clay. It would block our only exit & fire trucks could not enter.

Dear Board of Supervisors,

I am opposed to a cell tower being built 400 ft from snows rd on the Historic Snow Ridge. The visual effect of them cutting the 13 giant canyon live oaks and them placing an out of place 12 story fake tree will be very oppressive and disturbing.

A handwritten signature in black ink, appearing to read "T. Hunt", with a long horizontal line extending to the right.

2018 AUG 30 PM 1:32
RECEIVED
PLANNING DEPARTMENT

Dear Board of Supervisors,
Concerning S17-0016 or
CUP-17-0005, the tower proposed for
Site 2 has a fatal flaw of being too
close to the property at lot 1 Oro
Court Rancho Del Sol. The setback
needs to be increased to the height of
the tower plus 10%, similar to other
counties near by. This will be
necessary to prevent the tower or
objects from falling onto this property
and people working or walking
on lot 1.

2018 AUG 30 PM 1:32
RECEIVED
PLANNING DEPARTMENT

Printed Name: Krystal Pires
Signature: [Signature]
Phone: 818-0640-7298
Address: 5960 Lauman Ridge Rd. Kelsey CA
E-Mail: Kandykys21@yahoo.com

Dear Board of Supervisors,
Concerning S17-0016 or
CUP-^A17-0005, the tower proposed for
Site 2 has a fatal flaw of being too
close to the property at lot 1 Oro
Court Rancho Del Sol. The setback
needs to be increased to the height of
the tower plus 10%, similar to other
counties near by. This will be
necessary to prevent the tower or
objects from falling onto this property
and people working or walking
on lot 1.

2018 AUG 30 PM 1:32
RECEIVED
PLANNING DEPARTMENT

Printed Name: EMA GRETTER

Signature: [Signature]

Phone: 530 545 3227


Address: PO BOX 266 CAMINO CA

E-Mail: MARILEECCA@GMAIL.COM

Dear Board of Supervisors,
Concerning S17-0016 or
CUP^A-18-0005, the tower proposed for
Site 2 has a fatal flaw of being too
close to the property at lot 1 Oro
Court Rancho Del Sol. The setback
needs to be increased to the height of
the tower plus 10%, similar to other
counties near by. This will be
necessary to prevent the tower or
objects from falling onto this property
and people working or walking
on lot 1.

2018 AUG 30 PM 1:32
RECEIVED
PLANNING DEPARTMENT

Printed Name: Marielle Thoma


Signature: 

Phone: (530) 957 4455

Address: 1 Gatehouse CT, Sacramento CA

E-Mail: thomamarielle@gmail.com

CUP-A18-0005- NEWTOWN CELL TOWER

Printed Name: Brian Finlayson
Signature: 
Phone: 530-957-0333
Address: 2271 Los Trampas, Camino, CA 95709
E-Mail: briankavefinlayson@att.net

2018 AUG 30 PM 1:32
RECEIVED
PLANNING DEPARTMENT

This tower site has a fatal flaw as 2 surveyors from AT&T have placed the site 27' set back from thick brush and trees.

This is inappropriately placed on snow ridge in an updraft area. They are designed to withstand approximately 78 MPH winds, but we often get 100 MPH winds. Cal Fire requires 100' of clear space on that ridge. The site needs to be moved to the height of the tower if they only move 3' one stake will be even more off the edge on unstable sand and clay. It would block our only exit & fire trucks could not enter.

I am opposed to a cell tower being built 400 ft from snows rd on the Historic Snow Ridge. The visual effect of them cutting the 13 giant canyon live oaks and them placing an out of place 12 story fake tree will be very oppressive and disturbing.

2018 AUG 30 PM 1:32
RECEIVED
PLANNING DEPARTMENT

Dear Board of Supervisors,

I am opposed to a cell tower being built 400 ft from snows rd on the Historic Snow Ridge. The visual effect of them cutting the 13 giant canyon live oaks and them placing an out of place 12 story fake tree will be very oppressive and disturbing.

Signed: JAMES RYAN DAVIS


2018 AUG 30 PM 1:32
RECEIVED
PLANNING DEPARTMENT

Dear Board of Supervisors,

I am opposed to a cell tower being built 400 ft from snows rd on the Historic Snow Ridge. The visual effect of them cutting the 13 giant canyon live oaks and them placing an out of place 12 story fake tree will be very oppressive and disturbing.

Tanet McLane

2018 AUG 30 PM 1:32
RECEIVED
PLANNING DEPARTMENT

0

Dear Board of Supervisors,


I am opposed to a cell tower being built 400 ft from snows rd on the Historic Snow Ridge. The visual effect of them cutting the 13 giant canyon live oaks and them placing an out of place 12 story fake tree will be very oppressive and disturbing.

L Root - 2880 Shnell sch rd.

2018 AUG 30 PM 1:32
RECEIVED
PLANNING DEPARTMENT

Dear Board of Supervisors,

I am opposed to a cell tower being built 400 ft from snows rd on the Historic Snow Ridge. The visual effect of them cutting the 13 giant canyon live oaks and them placing an out of place 12 story fake tree will be very oppressive and disturbing.


Zacky Ellenburg ☺

2018 AUG 30 PM 1:32
RECEIVED
PLANNING DEPARTMENT

CUP-A18-0005- NEWTOWN CELL TOWER

Printed Name: Greg Lazarev
Signature: Greg Lazarev
Phone: 415 - 735 - 5005
Address: 2661 Knollwood Dr, Cameron Park, Ct
E-Mail: _____

2018 AUG 30 PM 1:32
RECEIVED
PLANNING DEPARTMENT

This tower site has a fatal flaw as 2 surveyors from AT&T have placed the site 27' set back from thick brush and trees.

This is inappropriately placed on snow ridge in an updraft area. They are designed to withstand approximately 78 MPH winds, but we often get 100 MPH winds. Cal Fire requires 100' of clear space on that ridge. The site needs to be moved to the height of the tower if they only move 3' one stake will be even more off the edge on unstable sand and clay. It would block our only exit & fire trucks could not enter.

CUP-A18-0005- NEWTOWN CELL TOWER

Printed Name: Mariya Lazarev
Signature: *Lazarev*
Phone: (916) 500-3277
Address: 2661 Knollwood Dr. Cameron Park, CA 95681
E-Mail: _____

2018 AUG 30 PM 1:32

RECEIVED
PLANNING DEPARTMENT

This tower site has a fatal flaw as 2 surveyors from AT&T have placed the site 27' set back from thick brush and trees.

This is inappropriately placed on snow ridge in an updraft area. They are designed to withstand approximately 78 MPH winds, but we often get 100 MPH winds. Cal Fire requires 100' of clear space on that ridge. The site needs to be moved to the height of the tower if they only move 3' one stake will be even more off the edge on unstable sand and clay. It would block our only exit & fire trucks could not enter.

CUP-A18-0005- NEWTOWN CELL TOWER

Printed Name: _____

Signature: _____

2018 AUG 30 PM 1:33

Phone: _____

RECEIVED
PLANNING DEPARTMENT

Address: _____

E-Mail: _____

This tower site has a fatal flaw as 2 surveyors from AT&T have placed the site 27' set back from thick brush and trees.

This is inappropriately placed on snow ridge in an updraft area. They are designed to withstand approximately 78 MPH winds, but we often get 100 MPH winds. Cal Fire requires 100' of clear space on that ridge. The site needs to be moved to the height of the tower. If they only move 3' one stake will be even more off the edge on unstable sand and clay. It would block our only exit & fire trucks could not enter.

CUP-A18-0005- NEWTOWN CELL TOWER

Printed Name: Chandell Moore
Signature: [Handwritten Signature]
Phone: 925-639-5129
Address: _____
E-Mail: cpnorman2ymail.com


2018 AUG 30 PM 1:33
RECEIVED
PLANNING DEPARTMENT

This tower site has a fatal flaw as 2 surveyors from AT&T have placed the site 27' set back from thick brush and trees.

This is inappropriately placed on snow ridge in an updraft area. They are designed to withstand approximately 78 MPH winds, but we often get 100 MPH winds. Cal Fire requires 100' of clear space on that ridge. The site needs to be moved to the height of the tower if they only move 3' one stake will be even more off the edge on unstable sand and clay. It would block our only exit & fire trucks could not enter.

CUP-A18-0005- NEWTOWN CELL TOWER

Printed Name: Grace Barker

Signature: 

2018 AUG 30 PM 1:33

Phone: _____

RECEIVED
PLANNING DEPARTMENT

Address: Placerville, Ca

E-Mail: babya1582@hotmail.com

This tower site has a fatal flaw as 2 surveyors from AT&T have placed the site 27' set back from thick brush and trees.

This is inappropriately placed on snow ridge in an updraft area. They are designed to withstand approximately 78 MPH winds, but we often get 100 MPH winds. Cal Fire requires 100' of clear space on that ridge. The site needs to be moved to the height of the tower if they only move 3' one stake will be even more off the edge on unstable sand and clay. It would block our only exit & fire trucks could not enter.

CUP-A18-0005- NEWTOWN CELL TOWER

Printed Name: GREG SISEMORE
Signature: [Signature] 2018 AUG 30 PM 1:33
Phone: 530 409-5231 RECEIVED
Address: 3128 CEDAR RAUING PLANNING DEPARTMENT
E-Mail: SKIDROK09@YAHOO.COM

This tower site has a fatal flaw as 2 surveyors from AT&T have placed the site 27' set back from thick brush and trees.

This is inappropriately placed on snow ridge in an updraft area. They are designed to withstand approximately 78 MPH winds, but we often get 100 MPH winds. Cal Fire requires 100' of clear space on that ridge. The site needs to be moved to the height of the tower if they only move 3' one stake will be even more off the edge on unstable sand and clay. It would block our only exit & fire trucks could not enter.

CUP-A18-0005- NEWTOWN CELL TOWER

Printed Name: Susan Sisemore

Signature: Susan Sisemore

2018 AUG 30 PM 1:33

Phone: 530 417 4389

RECEIVED
PLANNING DEPARTMENT

Address: 3128 CEDAR RAVERE PL CERVILLE

E-Mail: Susan Sisemore 2012@yahoo.com CA 95662

This tower site has a fatal flaw as 2 surveyors from AT&T have placed the site 27' set back from thick brush and trees.

This is inappropriately placed on snow ridge in an updraft area. They are designed to withstand approximately 78 MPH winds, but we often get 100 MPH winds. Cal Fire requires 100' of clear space on that ridge. The site needs to be moved to the height of the tower if they only move 3' one stake will be even more off the edge on unstable sand and clay. It would block our only exit & fire trucks could not enter.