


Printed Name: Jenny Petri 18-1295
Signature: 
Phone: 330 957 9270
Address: _____
E-Mail: jenipetri@gmail.com

CUP-A18-0005

AT&T has had 6 months to correct the site location which has been located by 2 of their surveyors 3' too close to the setback. The paper work submitted by them to planning is 3' off according to Peter Brewsters survey. How can you okay a site like that with paperwork in error and so many errors in the environmental assessment.

THE Report Needed

Access is CIVIL TO Be Fixed Later after Permit
^{Potential}

Delegation of his Requirements

FCC Mandated his -

What is Goal as many
estate as possible
Redlines ☒ Colocate
No CoRs ADD more

9/4 - 9/6 or

9/10

appertain access Right

No Over Burden access right

Search Ring By ATT.

Real estate

FCC over Elegance - Max amount of House Hold
House Hold

Lack of Service at 10-1

What is # of FCC

How many 141 500 House hold

100 or more

at End Max

Google Ene Elevator - location
mailing out
if Response

CUP-A18-0005 Site 2 Newtown

Printed Name: JAMES DAVIS

Signature: JAMES DAVIS

Phone: 916-934-9949

Address: 7134 Tunnel Lane Placerville; CA 95687


E-Mail: N/A

AT&T presented a woefully inaccurate environmental assessment at this site. They show no mines or historical mining activity nearby. Sierra Rock is clearly visible to the south, the property adjacent to this property. Many acres of gravel and sand removed and 2 tunnels going north toward this site.

The frog pond is 60' north of this site, and was Joseph Snows hydraulic water containment pond in 1854. The pond still stores water, also an air shaft to the north of the site 30' deep. Also 2 hydrolic cuts with possible tunnels N.W of the site in line with gravel pit. AT&T has had time to do ground penetrating radar and has failed to properly asses this site. The tower needs to be relocated.

CUP-A18-0005 Site 2 Newtown

Printed Name: Trevor Jones

Signature: 


Phone: 530 306-6935

Address: _____

E-Mail: _____

AT&T presented a woefully inaccurate environmental assessment at this site. They show no mines or historical mining activity nearby. Sierra Rock is clearly visible to the south, the property adjacent to this property. Many acres of gravel and sand removed and 2 tunnels going north toward this site.

The frog pond is 60' north of this site, and was Joesph Snows hydraulic water containment pond in 1854. The pond still stores water, also an air shaft to the north of the site 30' deep. Also 2 hydrolic cuts with possible tunnels N.W of the sire in line with gravel pit. AT&T has had time to do ground penetrating radar and has failed to properly asses this site. The tower needs to be relocated.


Printed Name: Amber Spencer
Signature: 
Phone: _____
Address: _____
E-Mail: _____

CUP-A18-0005

AT&T has had 6 months to correct the site location which has been located by 2 of their surveyors 3' too close to the set back. The paper work submitted by them to planning is 3' off according to Peter Brewsters survey. How can you okay a site like that with paperwork in error and so many errors in the environmental assessment.

CUP-A18-0005 Site 2 Newtown

Printed Name: Jennifer Morrison

Signature: 

Phone: 916-508-3378

Address: 9112 Palmerson Dr. Antelope CA 95845

E-Mail: Jennylivelyupmusic@gmail.com

AT&T presented a woefully inaccurate environmental assessment at this site. They show no mines or historical mining activity nearby. Sierra Rock is clearly visible to the south, the property adjacent to this property. Many acres of gravel and sand removed and 2 tunnels going north toward this site.

The frog pond is 60' north of this site, and was Joesph Snows hydraulic water containment pond in 1854. The pond still stores water, also an air shaft to the north of the site 30' deep. Also 2 hydrolic cuts with possible tunnels N.W of the sire in line with gravel pit. AT&T has had time to do ground penetrating radar and has failed to properly asses this site. The tower needs to be relocated.

CUP-A18-0005 Site 2 Newtown ~~TX~~

Printed Name: Rachel Stark

Signature: 

Phone: 775 233 9677

Address: 1475 Vista Del Rancho Pl NW #138 Sparks NV 89436

E-Mail: rachelstark@live.com

AT&T presented a woefully inaccurate environmental assessment at this site. They show no mines or historical mining activity nearby. Sierra Rock is clearly visible to the south, the property adjacent to this property. Many acres of gravel and sand removed and 2 tunnels going north toward this site.

The frog pond is 60' north of this site, and was Joesph Snows hydraulic water containment pond in 1854. The pond still stores water, also an air shaft to the north of the site 30' deep. Also 2 hydrolic cuts with possible tunnels N.W of the sire in line with gravel pit. AT&T has had time to do ground penetrating radar and has failed to properly asses this site. The tower needs to be relocated.

CUP-A18-0005 Site 2 Newtown

Printed Name: Korey Haernd
Signature: Korey Haernd
Phone: 775-223-4360
Address: 1123 ElmCrest Blvd. Rockville, MD 20850
E-Mail: Khaernd@qphoo.com

AT&T presented a woefully inaccurate environmental assessment at this site. They show no mines or historical mining activity nearby. Sierra Rock is clearly visible to the south, the property adjacent to this property. Many acres of gravel and sand removed and 2 tunnels going north toward this site.

The frog pond is 60' north of this site, and was Joesph Snows hydraulic water containment pond in 1854. The pond still stores water, also an air shaft to the north of the site 30' deep. Also 2 hydrolic cuts with possible tunnels N.W of the sire in line with gravel pit. AT&T has had time to do ground penetrating radar and has failed to properly asses this site. The tower needs to be relocated.

Printed Name: Walter T Mills
Signature: Walter T Mills
Phone: 650 349 3888
Address: 2550 Sand Ridge Rd P.V.
E-Mail: _____

CUP-A18-0005

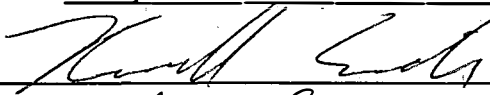
AT&T has had 6 months to correct the site location which has been located by 2 of their surveyors 3' too close to the set back. The paper work submitted by them to planning is 3' off according to Peter Brewsters survey. How can you okay a site like that with paperwork in error and so many errors in the environmental assessment.

CUP-A18-0005 Site 2 Newtown

Printed Name: Scott Sowa
Signature: Scott Sowa
Occupation: Bar tender
Phone: 530-621-3154
Address: ~~2686~~ 2681 Glenview Drive
E-Mail: s-sowa@hotmail.com Placerville, CA 95667

We prefer the safety and security of having a real copper pair of wires and the speed and flexibility of fiber, over the placement of a cell tower at an inappropriate location on Snow Ridge in a high fire danger area.

CUP-A18-0005 Site 2 Newtown

Printed Name: Russell Eide
Signature: 
Occupation: Manufacturing
Phone: 530 919 9581
Address: 3216 Beam Ct Georgetown
E-Mail: russelde@hotmail.com

We prefer the safety and security of having a real copper pair of wires and the speed and flexibility of fiber, over the placement of a cell tower at an inappropriate location on Snow Ridge in a high fire danger area.

CUP-A18-0005 Site 2 Newtown

Printed Name: Molly Cahill
Signature: Molly Cahill
Occupation: Server / bartender
Phone: 530-957-6994
Address: mollycahill303@gmail.com
E-Mail: ↑ 2961 Coloma St Unit B Placerville CA 95667

We prefer the safety and security of having a real copper pair of wires and the speed and flexibility of fiber, over the placement of a cell tower at an inappropriate location on Snow Ridge in a high fire danger area.

CUP-A18-0005 Site 2 Newtown

Printed Name: Brian Pearson
Signature: Brian Pearson
Occupation: HVAC
Phone: 530-391-8124
Address: 300 Pleasant Valley Rd Diamond Springs
E-Mail:

We prefer the safety and security of having a real copper pair of wires and the speed and flexibility of fiber, over the placement of a cell tower at an inappropriate location on Snow Ridge in a high fire danger area.

CUP-A18-0005 Site 2 Newtown

Printed Name: Steven Linscott
Signature: [Handwritten Signature]
Occupation: Fence Contractor
Phone: 916-728-4321
Address: 7812 Water Way C.H. 95610
E-Mail: StevenLinscott@gmail.com

We prefer the safety and security of having a real copper pair of wires and the speed and flexibility of fiber, over the placement of a cell tower at an inappropriate location on Snow Ridge in a high fire danger area.

CUP-A18-0005 Site 2 Newtown

Printed Name: John R Thomas

Signature: John R Thomas

Phone: 330-647-1754

Address: 2180 VITA GRANDE CT

E-Mail: J.R.C.R.Thomas@stglobal.net

This site needs to be moved because of many fatal faults in this location. This is an extreme danger fire area where some can not get fire insurance. This is an updraft area on Snow Ridge with 100mph winds at times a fire on or near this tower will endanger all of Rancho Del Sol. I have started the process to have a possible satellite fire station to house a fire truck that I have purchased.

CUP-A18-0005 Site 2 Newtown

Printed Name: Dean R Baker
Signature: Dean R Baker
Occupation: Veterinarian
Phone: 530 957-0927
Address: 5390 Oakleaf Circle
E-Mail: dbakerstan@gmail.com


We prefer the safety and security of having a real copper pair of wires and the speed and flexibility of fiber, over the placement of a cell tower at an inappropriate location on Snow Ridge in a high fire danger area.

CUP-A18-0005 Site 2 Newtown

Printed Name: DON Wossley
Signature: [Signature]
Occupation: Retired Sheriff Corrections
Phone: 520.151.3248
Address: 3861 Mosier Ln Shingle Springs
E-Mail: thejailer@att.net

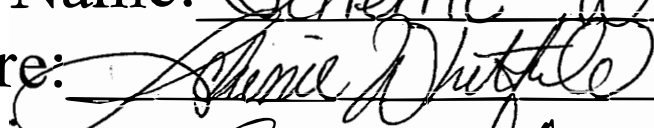
We prefer the safety and security of having a real copper pair of wires and the speed and flexibility of fiber, over the placement of a cell tower at an inappropriate location on Snow Ridge in a high fire danger area.

CUP-A18-0005 Site 2 Newtown

Printed Name: Brad Jones
Signature: 
Occupation: RET USARV
Phone: 916 835 7219
Address: 3375 Eskaton Dr
E-Mail: bradjones2001@yahoo.com

We prefer the safety and security of having a real copper pair of wires and the speed and flexibility of fiber, over the placement of a cell tower at an inappropriate location on Snow Ridge in a high fire danger area.

CUP-A18-0005 Site 2 Newtown

Printed Name: Scherrie Whitfield
Signature: 
Occupation: Executive Assistant
Phone: 530-957-8305
Address: 2971 Bedford Ave, Apt 1, 95667
E-Mail: Scherrie_w@yahoo.com

We prefer the safety and security of having a real copper pair of wires and the speed and flexibility of fiber, over the placement of a cell tower at an inappropriate location on Snow Ridge in a high fire danger area.

CUP-A18-0005 Site 2 Newtown

Printed Name: RICK GAYLORD
Signature: R. Gaylord
Occupation: Technician, Telecomm
Phone: _____
Address: _____
E-Mail: sales@telefix.net

We prefer the safety and security of having a real copper pair of wires and the speed and flexibility of fiber, over the placement of a cell tower at an inappropriate location on Snow Ridge in a high fire danger area.

CUP-A18-0005 Site 2 Newtown

Printed Name: CLARE HARRISON

Signature: [Signature]

Phone: 916 769 1111

Address: CLARE HARRISON @ HOTMAIL.COM

E-Mail: 6801 OLIVADOS DR., CA. 95128

This site needs to be moved because of many fatal faults in this location. This is an extreme danger fire area where some can not get fire insurance. This is an updraft area on Snow Ridge with 100mph winds at times a fire on or near this tower will endanger all of Rancho Del Sol. I have started the process to have a possible satellite fire station to house a fire truck that I have purchased.

CUP-A18-0005 Site 2 Newtown

Printed Name: Robert V Rowland
Signature: Robert V Rowland
Occupation: Retiree
Phone: 330-676-1887
Address: 3931 crosswood Dr. Shingle Spng. CA.
E-Mail: None

We prefer the safety and security of having a real copper pair of wires and the speed and flexibility of fiber, over the placement of a cell tower at an inappropriate location on Snow Ridge in a high fire danger area.


CUP-A18-0005 Site 2 Newtown

Printed Name: Tammy Perez
Signature: Tammy Perez
Phone: 916-710-1210
Address: 2766 Clay St. Apt. 210
E-Mail: Tammy.perez10318@gmail.com

This site needs to be moved because of many fatal faults in this location. This is an extreme danger fire area where some can not get fire insurance. This is an updraft area on Snow Ridge with 100mph winds at times a fire on or near this tower will endanger all of Rancho Del Sol. I have started the process to have a possible satellite fire station to house a fire truck that I have purchased.

CUP-A18-0005 Site 2 Newtown

Printed Name: Adriana DiNitto

Signature: 

Occupation: Self employed (one love radio station)

Phone: 530-206-6089

Address: 3985 Stage Dr Placerville CA 95667

E-Mail: greengardeningirl143@gmail.com

We prefer the safety and security of having a real copper pair of wires and the speed and flexibility of fiber, over the placement of a cell tower at an inappropriate location on Snow Ridge in a high fire danger area.

CUP-A18-0005 Site 2 Newtown

Printed Name: Ticia Agri

Signature: 

Occupation: Retired

Phone: 530-621-2213

Address: 6276 Dickinson Rd. Prille CA95667

E-Mail: ticiaagri@yahoo.com

We prefer the safety and security of having a real copper pair of wires and the speed and flexibility of fiber, over the placement of a cell tower at an inappropriate location on Snow Ridge in a high fire danger area.