

INDEX OF SHEETS

SHEET	PLAN SHEET	TITLE
1		TITLE SHEET
2	CD-1	SURVEY AND CONTROL DIAGRAM
3	X-1	TYPICAL SECTIONS
4-5	L-1 TO L-2	LAYOUT
6	P-1	PROFILE
7	C-1	CONSTRUCTION DETAILS
8-10	D-1 TO D-3	DRAINAGE SYSTEMS AND QUANTITIES
11	W-1	WATERLINE RELOCATION
12-16	SC-1A TO SC-4	STAGE CONSTRUCTION & SIGNING
17	SPD-1	SIGNING
18-19	R-1 TO R-2	TYPE 1, (CASE 1) RETAINING WALL
20-22	TR-1 TO TR-3	TREE REMOVAL
23-24	EC-1 TO EC-2	EROSION CONTROL

STRUCTURE PLANS

25	S-1	GENERAL PLAN
25	S-2	STAGE CONSTRUCTION
27	S-3	DECK CONTOURS
28	S-4	FOUNDATION PLAN
29	S-5	ABUTMENT 1 LAYOUT
30	S-6	ABUTMENT 2 LAYOUT
31	S-7	ABUTMENT DETAILS
32	S-8	TYPICAL DETAILS
33	S-9	PC/PS CONCRETE SLAB LAYOUT
34	S-10	PC/PS CONCRETE SLAB DETAILS NO. 1
35	S-11	PC/PS CONCRETE SLAB DETAILS NO. 2
36	S-12	PC/PS CONCRETE SLAB DETAILS NO. 3
37	S-13	MISCELLANEOUS DETAILS
38-41		LOG OF TEST BORINGS

ABBREVIATIONS:

- CL - CENTERLINE
- EP - EDGE OF PAVEMENT
- FL - FLOWLINE
- HP - HINGE POINT
- AP - ANGLE POINT
- OG - ORIGINAL GROUND
- RSP - ROCK SLOPE PROTECTION
- MGS - MIDWEST GUARDRAIL SYSTEM

CONTRACTOR'S LICENSE CLASSIFICATION: Bidders shall be properly licensed to perform the Work pursuant to the State Contractor's License Act (Business and Professions Code section 7000 et seq.) and shall possess a CLASS A LICENSE or equivalent combination of Classes required by the categories and type of Work included in the Contract Documents and Plans. Failure of the successful Bidder to obtain proper and adequate licensing at the time bids are submitted shall constitute a failure to execute the Contract, and forfeiture as provided under that section.

REVISIONS		
MARK	DATE	BY

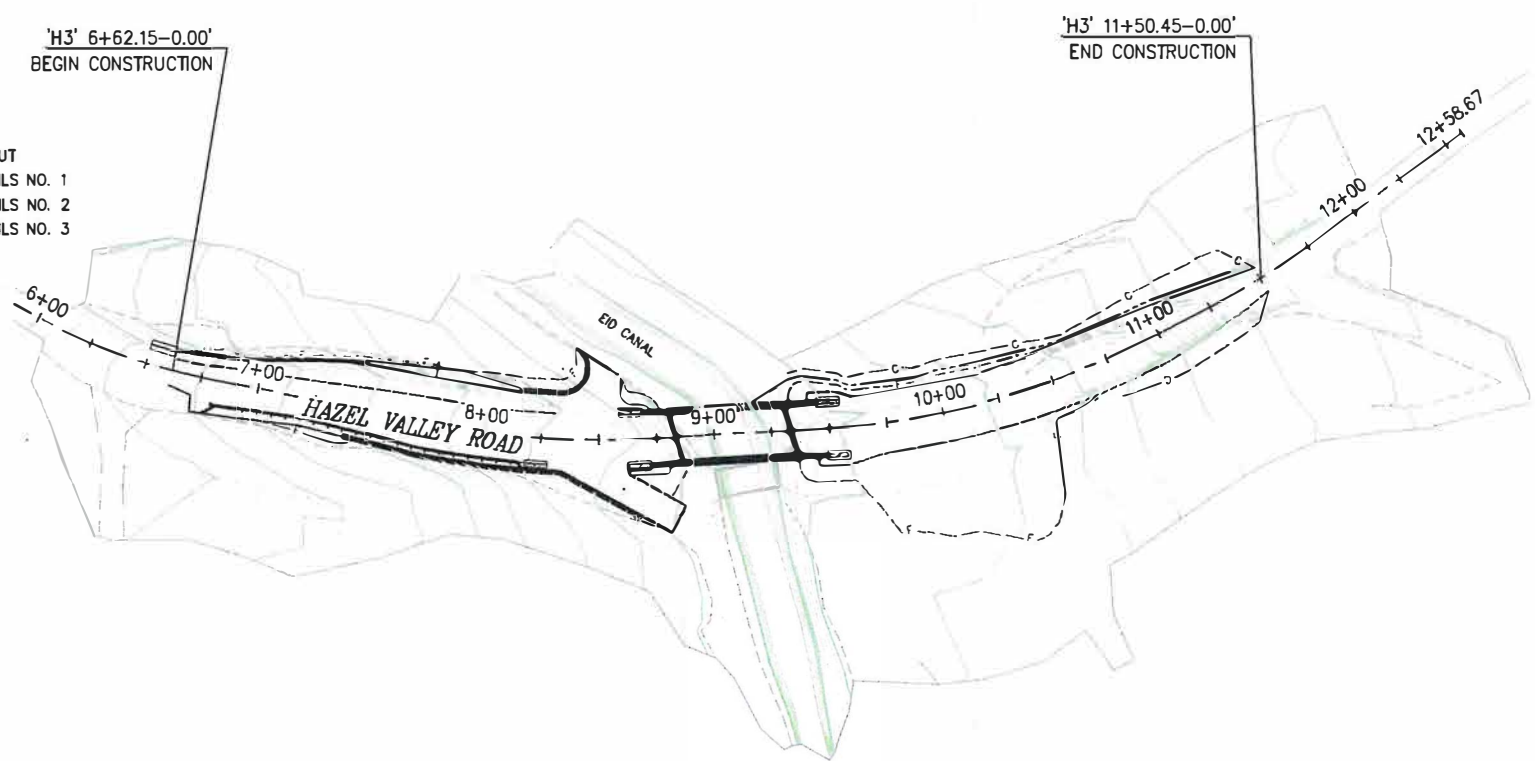


**COUNTY OF EL DORADO, CA
DEPARTMENT OF TRANSPORTATION**

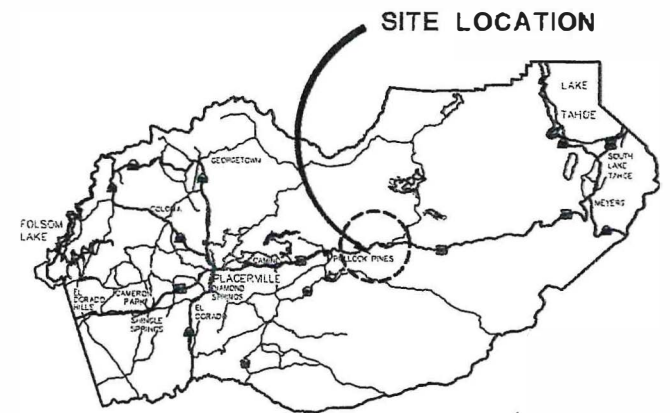
**PROJECT PLANS FOR THE CONSTRUCTION OF
HAZEL VALLEY ROAD AT EID CANAL
BRIDGE REPLACEMENT**

IN THE COUNTY OF EL DORADO, DISTRICT 5
5 MILES EAST OF POLLOCK PINES AND
APPROX. 3/4 MI. SOUTHEAST OF HWY 50, ON HAZEL VALLEY ROAD

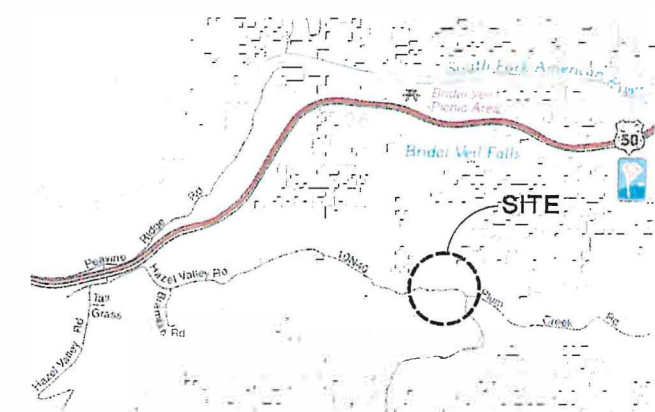
To be supplemented with Standard Plans and Specifications dated 2015, including the 2015 revised Standard Specifications, of the California Department of Transportation, unless otherwise noted.



SITE PLAN
SCALE: 1"=40'



VICINITY MAP
COUNTY OF EL DORADO



LOCATION MAP
NOT TO SCALE

**FEDERAL AID PROJECT
BRLO 5925 (091)**



Dwight G. Anderson 3-14-18
SUBMITTED BY: CIVIL ENGINEER DATE
STATE OF CALIFORNIA NO.

BOARD OF SUPERVISORS

I	JOHN HIDAHL
II	SHIVA FREENTZEN
III	BRIAN VEERKAMP
IV	LORI PARLIN
V	SUE NOVASEL

**COUNTY OF EL DORADO
DEPARTMENT OF TRANSPORTATION**

(530) 621-5900
2850 FAIRLANE CT
PLACERVILLE, CA 95667

ADOPTED AND APPROVED BY: *[Signature]* DATE: 2/26/2019
SUE NOVASEL, CHAIR, EL DORADO COUNTY BOARD OF SUPERVISORS
APPROVED BY: *[Signature]* DATE: 1/17/19
RAFAEL MARTINEZ, DIRECTOR, DEPARTMENT OF TRANSPORTATION
JOHN KRAUS/INSP-PT, No. CS2456, DEPT. OF TRANSPORTATION, ENGINEERING

PW NO. 16-31144 PROJECT NO. 77125
**HAZEL VALLEY ROAD AT EID CANAL
BRIDGE REPLACEMENT**
TITLE SHEET

SHEET 1 OF 41