

S. Taylor # 29

1.4.1.5 Alternative 4.7

This alternative would incorporate all of the proposed features common to all alternatives listed in Section 1.4.1.1. This section lists the features of Alternative 4.7 that may differ from the other alternatives.

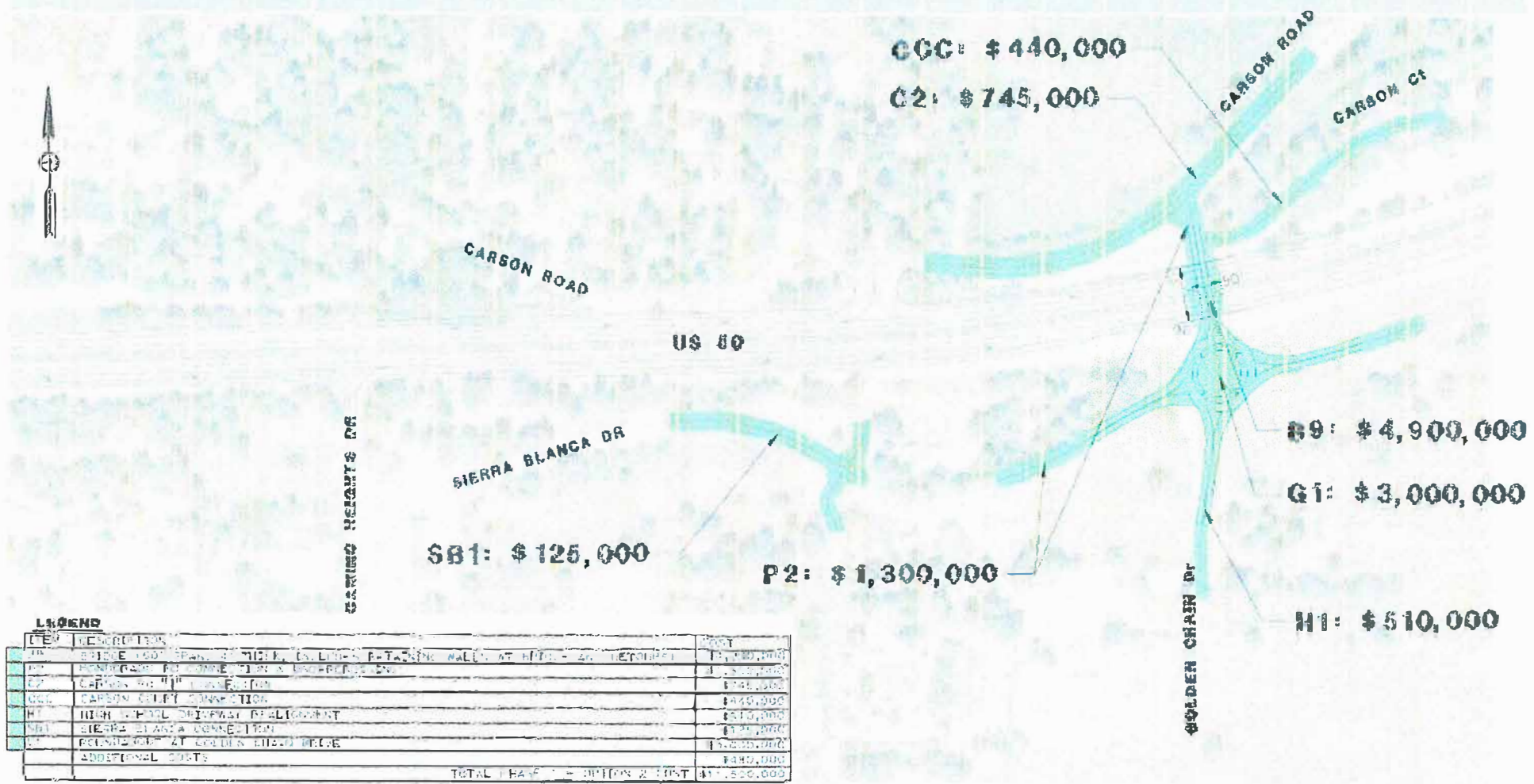
- An undercrossing would be constructed to provide north/south access to Upper Carson Road to provide local access mitigation from the construction of a new center median barrier.
- This alternative would create a new roundabout with eastbound on/off ramps that would connect a 0.71 mile frontage extension of Pondorado Road from the Camino Heights neighborhood.
- The south side of the undercrossing will connect to the new roundabout.
- The north side of the undercrossing would connect to Upper Carson Road with a "T" intersection.
- Westbound on/off ramps would be constructed on the north end of the undercrossing.
- Eastbound on/off ramps would be constructed on the south end of the undercrossing.
- This alternative would also provide a crossing and continuity for the El Dorado Trail for bike traffic.
- This alternative would realign US 50 slightly south of the existing alignment, this alignment would be required to achieve proper roadway geometrics. Additionally, the construction of the new UC on a new alignment would also have staging benefits to normal traffic flow.

Concern

For Alternative 4.7, there may be a need, due to Apple Hill seasonal traffic conditions, to implement temporary traffic control and close this new UC and to route the traffic 1.8 miles east of the Cedar Grove interchange, which is currently being used for high volume weekends.

U.S. Highway Camino Safety Project

Phase 1 – Option 2: Bridge east of Ponderado Rd with R/A
 Funded with SHOPP and HSIP - Construction start Fall 2019

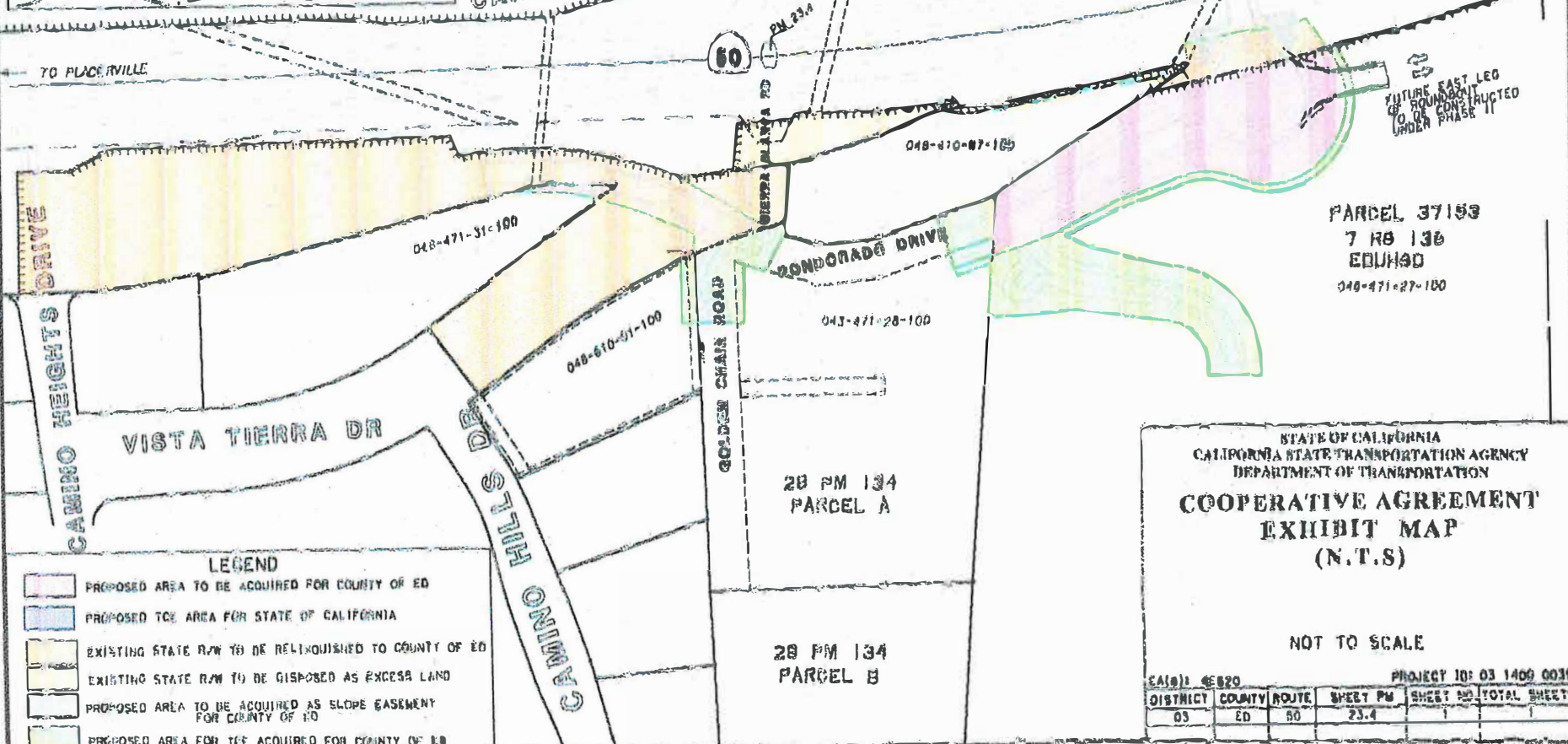
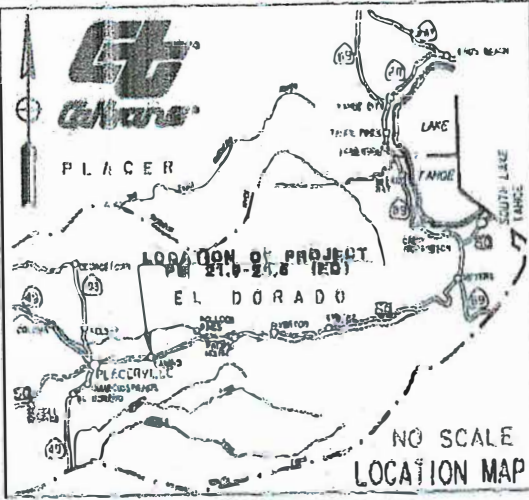


TION RIE MDM

SECTION 12

NOTE: The State of California or its officers or agents shall not be responsible for the accuracy or completeness of digital images of this map.

19 PM 3
PARCEL 1
043-030-27-100



- LEGEND**
- PROPOSED AREA TO BE ACQUIRED FOR COUNTY OF ED
 - PROPOSED TCE AREA FOR STATE OF CALIFORNIA
 - EXISTING STATE R/W TO BE RELINQUISHED TO COUNTY OF ED
 - EXISTING STATE R/W TO BE DISPOSED AS EXCESS LAND
 - PROPOSED AREA TO BE ACQUIRED AS SLOPE EASEMENT FOR COUNTY OF ED
 - PROPOSED AREA FOR TCE ACQUIRED FOR COUNTY OF ED

STATE OF CALIFORNIA
CALIFORNIA STATE TRANSPORTATION AGENCY
DEPARTMENT OF TRANSPORTATION

COOPERATIVE AGREEMENT EXHIBIT MAP (N.T.S)

NOT TO SCALE

EA1911 46820		PROJECT ID: 03 1400 0039		
DISTRICT	COUNTY	ROUTE	SHEET PM	SHEET NO. TOTAL SHEETS
03	ED	80	23.4	1 1