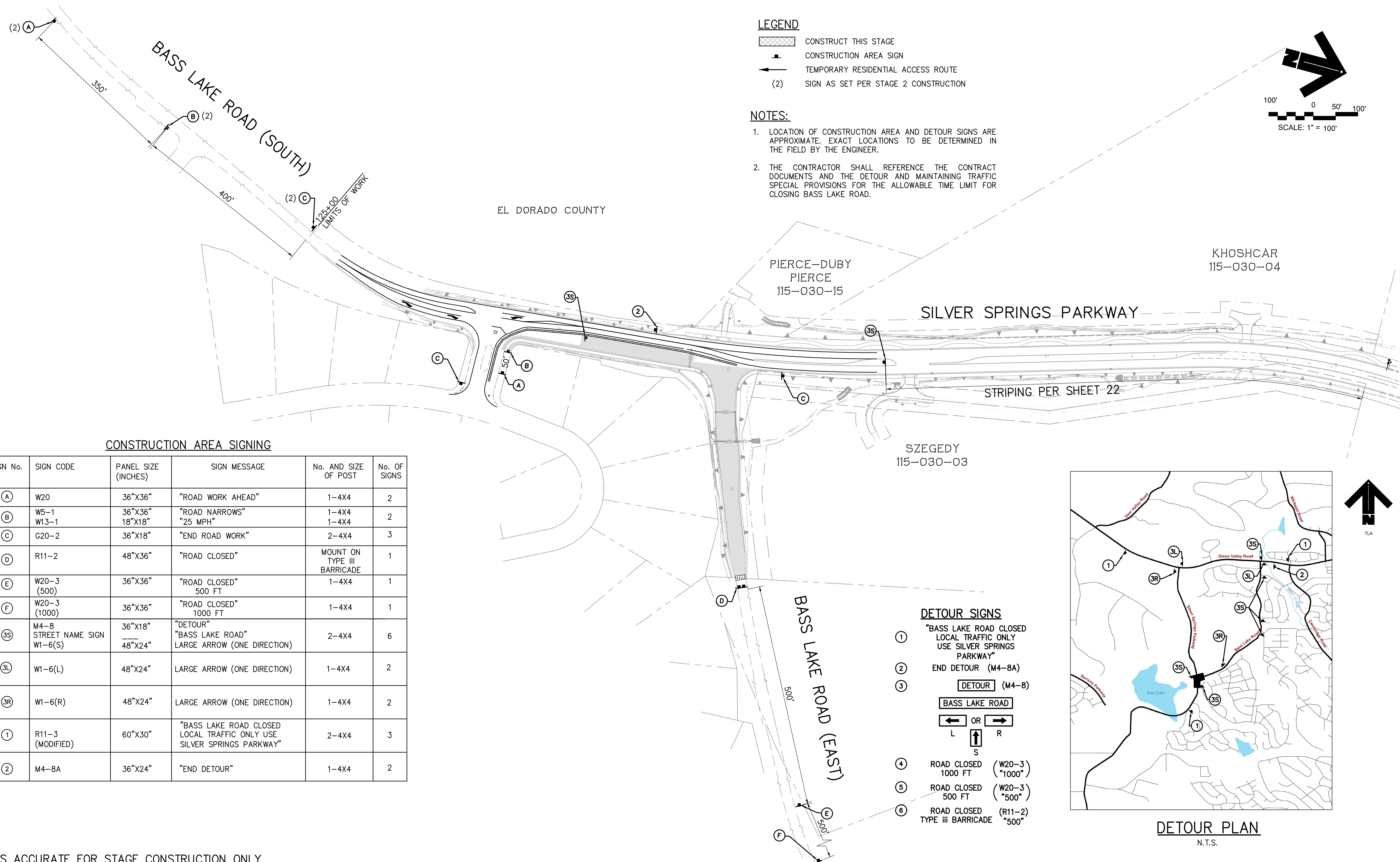
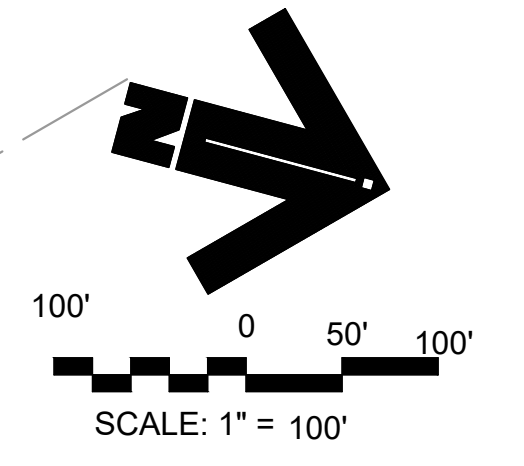


File: K:\pro\14XX\1480\DWG\SILVER SPRINGS 76108\100% PP SET\Plan Sheets\31_CONST STAGE 3 SIGNAGE.dwg Jun 01, 2020 - 1:53pm ewinkler
 ORIGINAL SCALE IS IN INCHES
 FOR REDUCED PLANS



- LEGEND**
- CONSTRUCT THIS STAGE
 - CONSTRUCTION AREA SIGN
 - TEMPORARY RESIDENTIAL ACCESS ROUTE
 - (2) SIGN AS SET PER STAGE 2 CONSTRUCTION

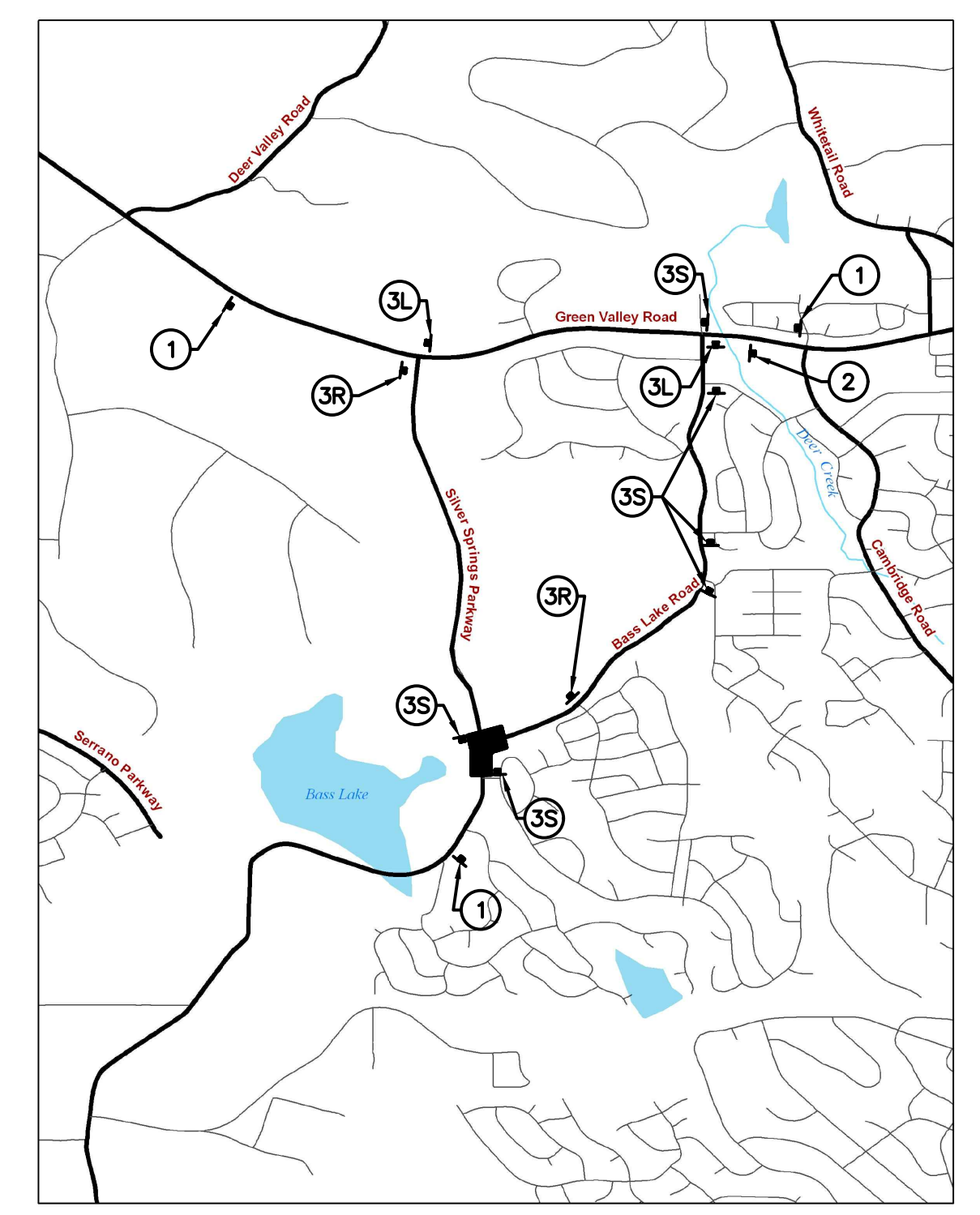
- NOTES:**
- LOCATION OF CONSTRUCTION AREA AND DETOUR SIGNS ARE APPROXIMATE. EXACT LOCATIONS TO BE DETERMINED IN THE FIELD BY THE ENGINEER.
 - THE CONTRACTOR SHALL REFERENCE THE CONTRACT DOCUMENTS AND THE DETOUR AND MAINTAINING TRAFFIC SPECIAL PROVISIONS FOR THE ALLOWABLE TIME LIMIT FOR CLOSING BASS LAKE ROAD.



CONSTRUCTION AREA SIGNING

SIGN No.	SIGN CODE	PANEL SIZE (INCHES)	SIGN MESSAGE	No. AND SIZE OF POST	No. OF SIGNS
(A)	W20	36"X36"	"ROAD WORK AHEAD"	1-4X4	2
(B)	W5-1 W13-1	36"X36" 18"X18"	"ROAD NARROWS" "25 MPH"	1-4X4 1-4X4	2
(C)	G20-2	36"X18"	"END ROAD WORK"	2-4X4	3
(D)	R11-2	48"X36"	"ROAD CLOSED"	MOUNT ON TYPE III BARRICADE	1
(E)	W20-3 (500)	36"X36"	"ROAD CLOSED" 500 FT	1-4X4	1
(F)	W20-3 (1000)	36"X36"	"ROAD CLOSED" 1000 FT	1-4X4	1
(3S)	M4-8 STREET NAME SIGN W1-6(S)	36"X18" 48"X24"	"DETOUR" "BASS LAKE ROAD" LARGE ARROW (ONE DIRECTION)	2-4X4	6
(3L)	W1-6(L)	48"X24"	LARGE ARROW (ONE DIRECTION)	1-4X4	2
(3R)	W1-6(R)	48"X24"	LARGE ARROW (ONE DIRECTION)	1-4X4	2
(1)	R11-3 (MODIFIED)	60"X30"	"BASS LAKE ROAD CLOSED LOCAL TRAFFIC ONLY USE SILVER SPRINGS PARKWAY"	2-4X4	3
(2)	M4-8A	36"X24"	"END DETOUR"	1-4X4	2

- DETOUR SIGNS**
- (1) "BASS LAKE ROAD CLOSED LOCAL TRAFFIC ONLY USE SILVER SPRINGS PARKWAY"
 - (2) END DETOUR (M4-8A)
 - (3) **DETOUR (M4-8)**
BASS LAKE ROAD
L OR R
S
 - (4) ROAD CLOSED 1000 FT (W20-3 "1000")
 - (5) ROAD CLOSED 500 FT (W20-3 "500")
 - (6) ROAD CLOSED TYPE III BARRICADE (R11-2 "500")



DETOUR PLAN
N.T.S.


PLANS ACCURATE FOR STAGE CONSTRUCTION ONLY

REVISION	NUMBER	DATE	DESCRIPTION	BY



PREPARED UNDER THE SUPERVISION OF:
Kevin Magel
 REGISTERED CIVIL ENGINEER
 DATE: 06/01/20

DESIGNED: KM
 DRAWN: EQW/SAF
 CHECKED: P.J.L.
 DATE: 06/01/20
 ROAD NUMBER:



COUNTY OF EL DORADO
DEPARTMENT OF TRANSPORTATION

SILVER SPRINGS PARKWAY OFFSITE (SOUTH SEGMENT)
 STAGE 3 OFF-SITE SIGNAGE PLAN

SHEET 31 OF 34
 W.O. No. 76108