

---

---

**Welcome!**

**Diamond Springs Pedestrian Facility  
Improvements Project**

**Presentation to the  
Diamond Springs and El Dorado  
Community Advisory Committee**

---

---



**El Dorado County  
Department of Transportation**

# Diamond Springs Pedestrian Facility Improvements Project

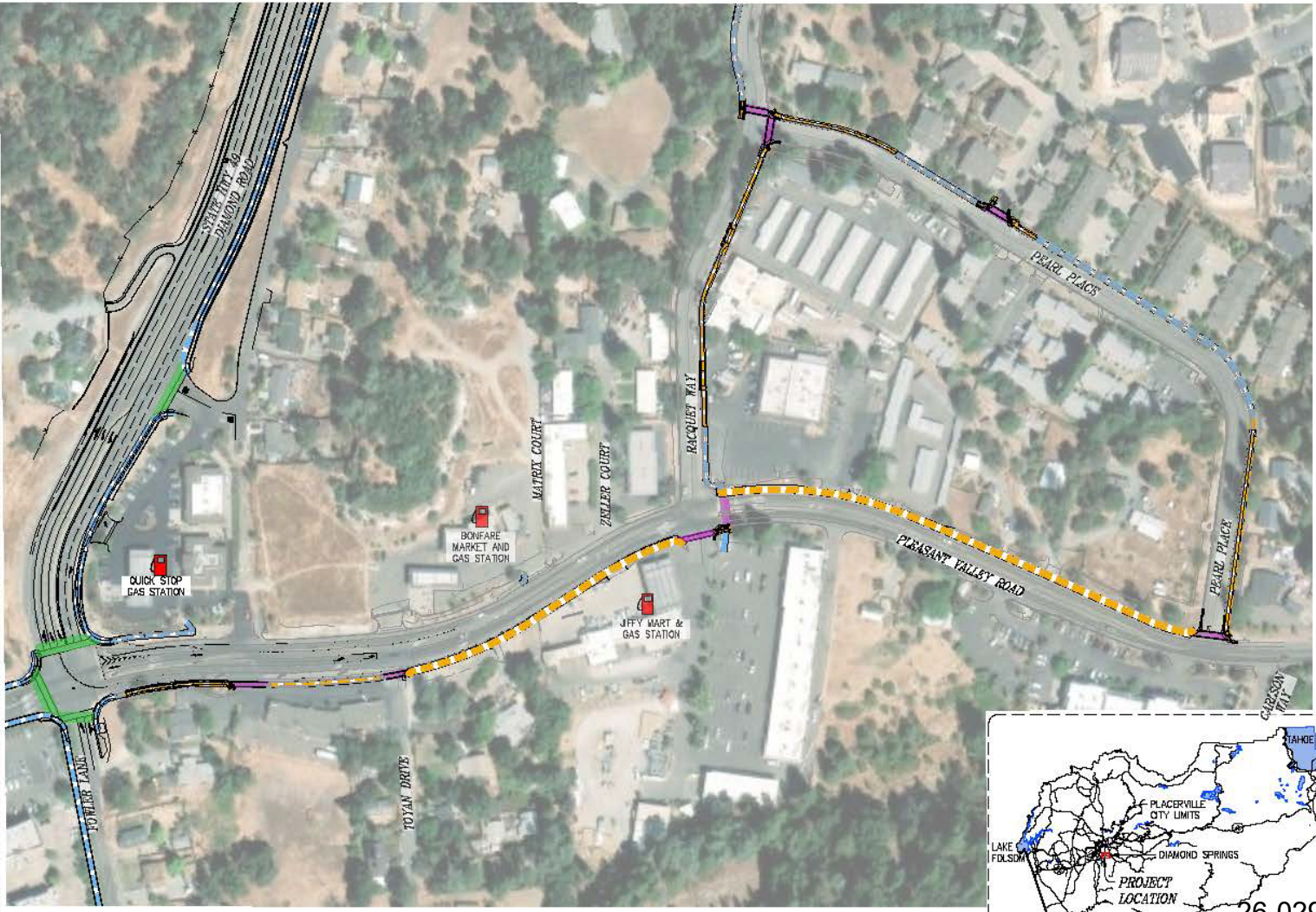
---

## PROJECT HIGHLIGHTS

- Install bicycle facilities and pedestrian facilities, including sidewalks and ADA features
- CMAQ grant for PE and RW
- Environmental clearance complete
- Public Outreach
- Currently in Final Design Phase
- Seeking construction grant funds
- Connectivity with other improvements

# Diamond Springs Pedestrian Facility Improvements

Drawing name: 2:\CH1\_3D\Projects\58108013 Diamond Springs Pedestrian Facility Improvements\CH1 File\58108013 ATD Enrich\Diamond Springs Ped Facility\_ATD Enrich.dwg Layout Tab: L-1 Apr 13, 2026 4:15pm d.jlich



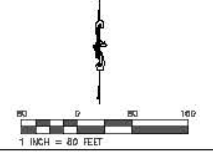
**DIAMOND SPRINGS  
PEDESTRIAN FACILITY  
IMPROVEMENTS**  
CIP NO. 36108013  
DIAMOND SPRINGS,  
COUNTY OF EL DORADO  
CALIFORNIA

**LEGEND**

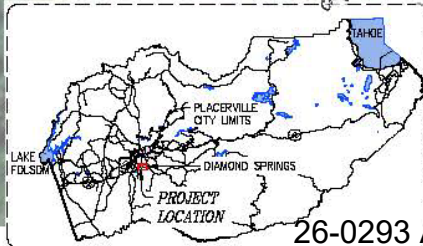
- PROPOSED SIDEWALK  
PEDESTRIAN FACILITY  
IMPROVEMENTS PER  
CIP NO. 36108013: - - - - -
- EXISTING SIDEWALK: - - - - -
- EXISTING CROSSWALK: - - - - -
- PROPOSED CROSSWALK  
PEDESTRIAN FACILITY  
IMPROVEMENTS PER  
CIP NO. 36108013: - - - - -



**COUNTY OF EL DORADO  
DEPARTMENT OF  
TRANSPORTATION**



**FEBRUARY 12, 2026**



26-0293 A 3 of 20

**COUNTY OF EL DORADO CALIFORNIA**

**PRELIMINARY**

# Diamond Springs Pedestrian Facility Improvements Project



**Pleasant Valley Road East of Diamond Springs**



Indicates Proposed 6' Sidewalk & Class II Bike Lane

# Diamond Springs Pedestrian Facility Improvements Project



**Existing X-Walk/ADA Ramps at Racquet Way**




Indicates Existing X-Walk/ADA Ramps

# Diamond Springs Pedestrian Facility Improvements Project



**Pleasant Valley Road East of Diamond Springs**

 Indicates Proposed 6' Sidewalk & Class II Bike Lane

# Diamond Springs Pedestrian Facility Improvements Project



**Pleasant Valley Road at Pearl Place**



**Pearl Place at Racquet Way**



Indicates Proposed X-Walks/ADA Ramps

# Diamond Springs Pedestrian Facility Improvements Project



**Pearl Place North of Pleasant Valley Road**



Indicates Proposed 4' Sidewalk

# Diamond Springs Pedestrian Facility Improvements Project



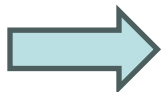
**Pearl Place North of Pleasant Valley Road**

 Indicates Proposed 4' Sidewalk

# Diamond Springs Pedestrian Facility Improvements Project



**Racquet Way North of Pleasant Valley Road**

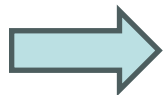


Indicates Proposed 6' Sidewalk

# Diamond Springs Pedestrian Facility Improvements Project



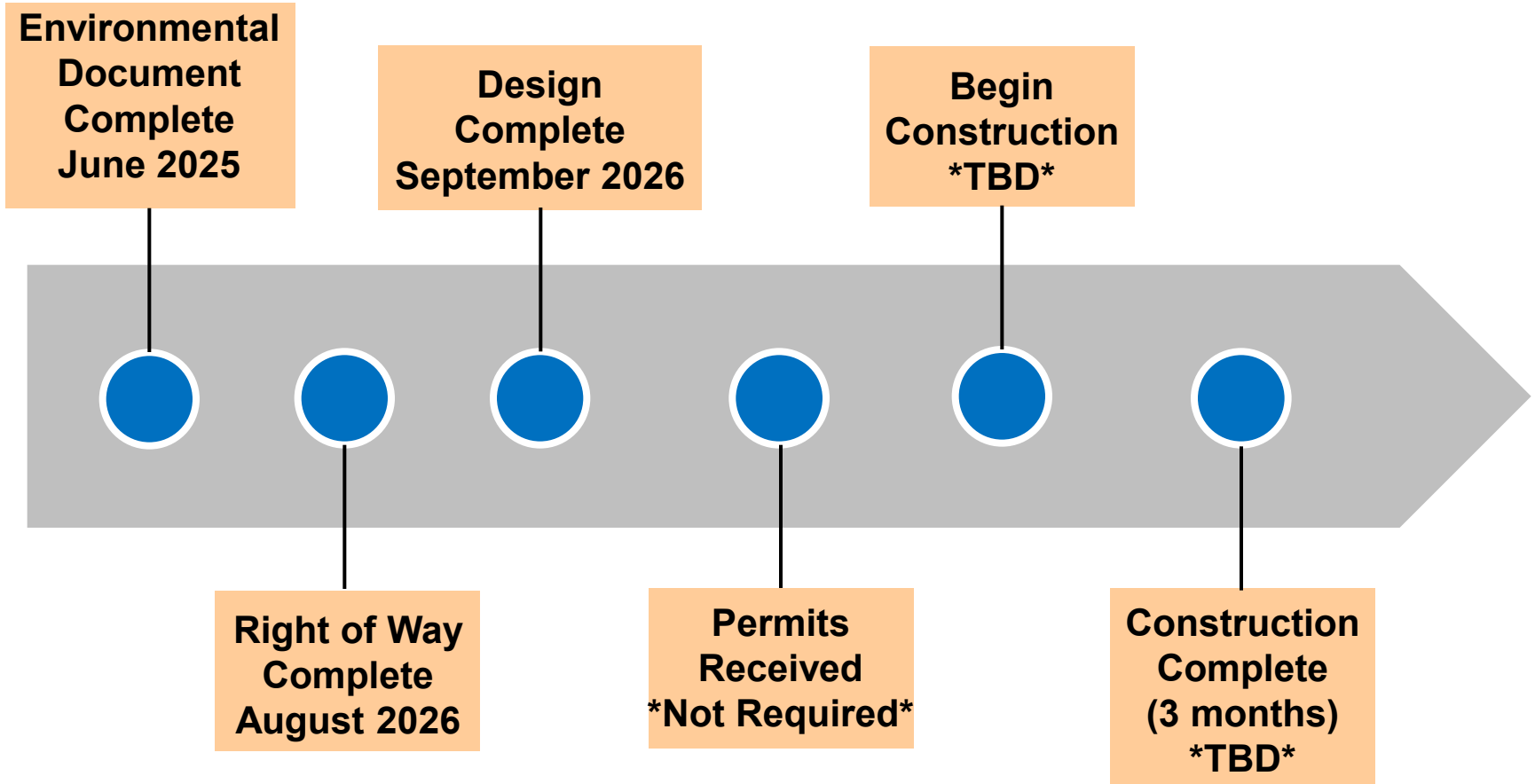
**Racquet Way North of Pleasant Valley Road**



Indicates Proposed 6' Sidewalk

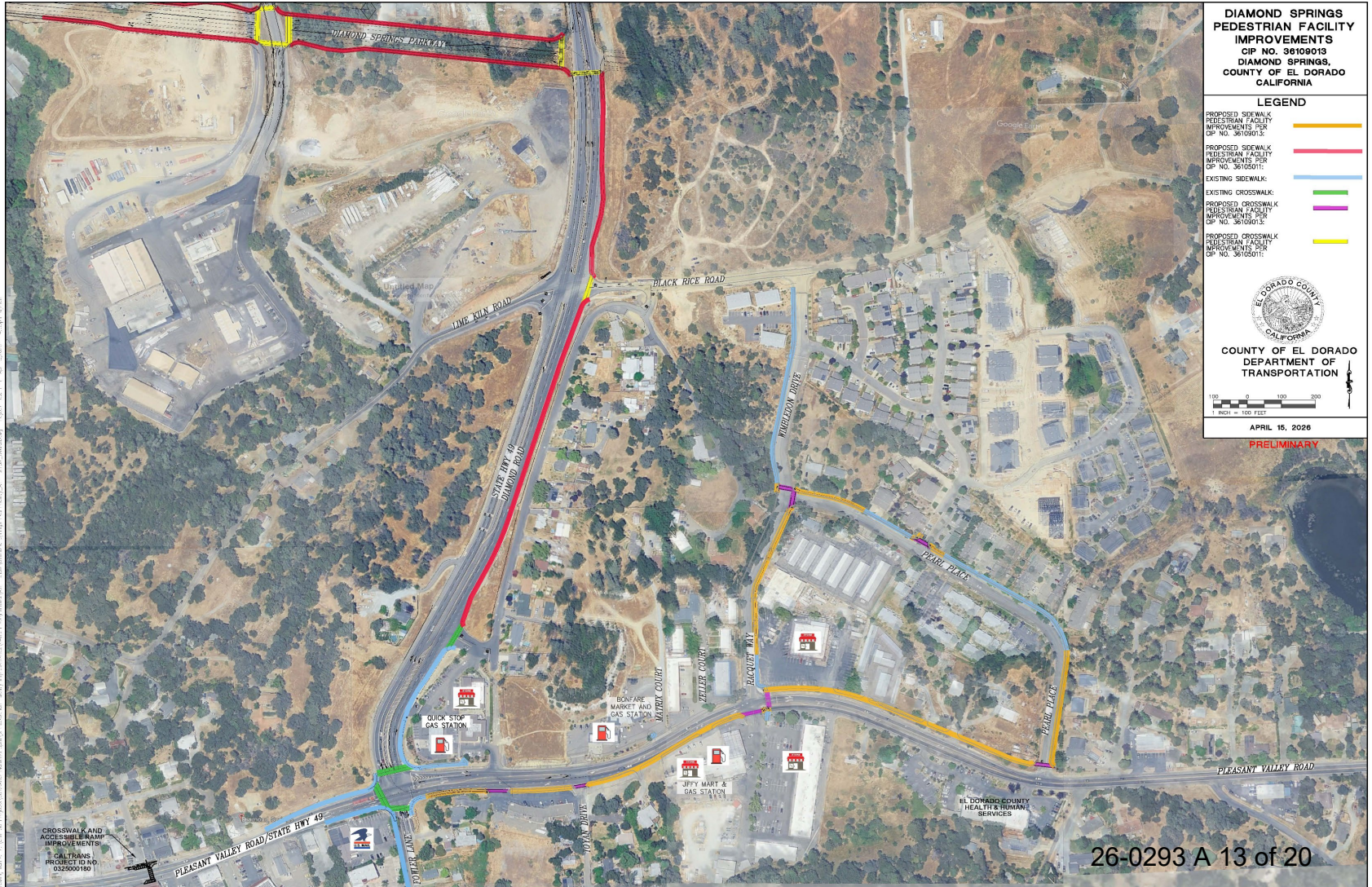
# Diamond Springs Pedestrian Facility Improvements Project

## Schedule



# Diamond Springs Pedestrian Facility Improvements

## Connectivity



# Connectivity: Diamond Springs Parkway Phase 1B

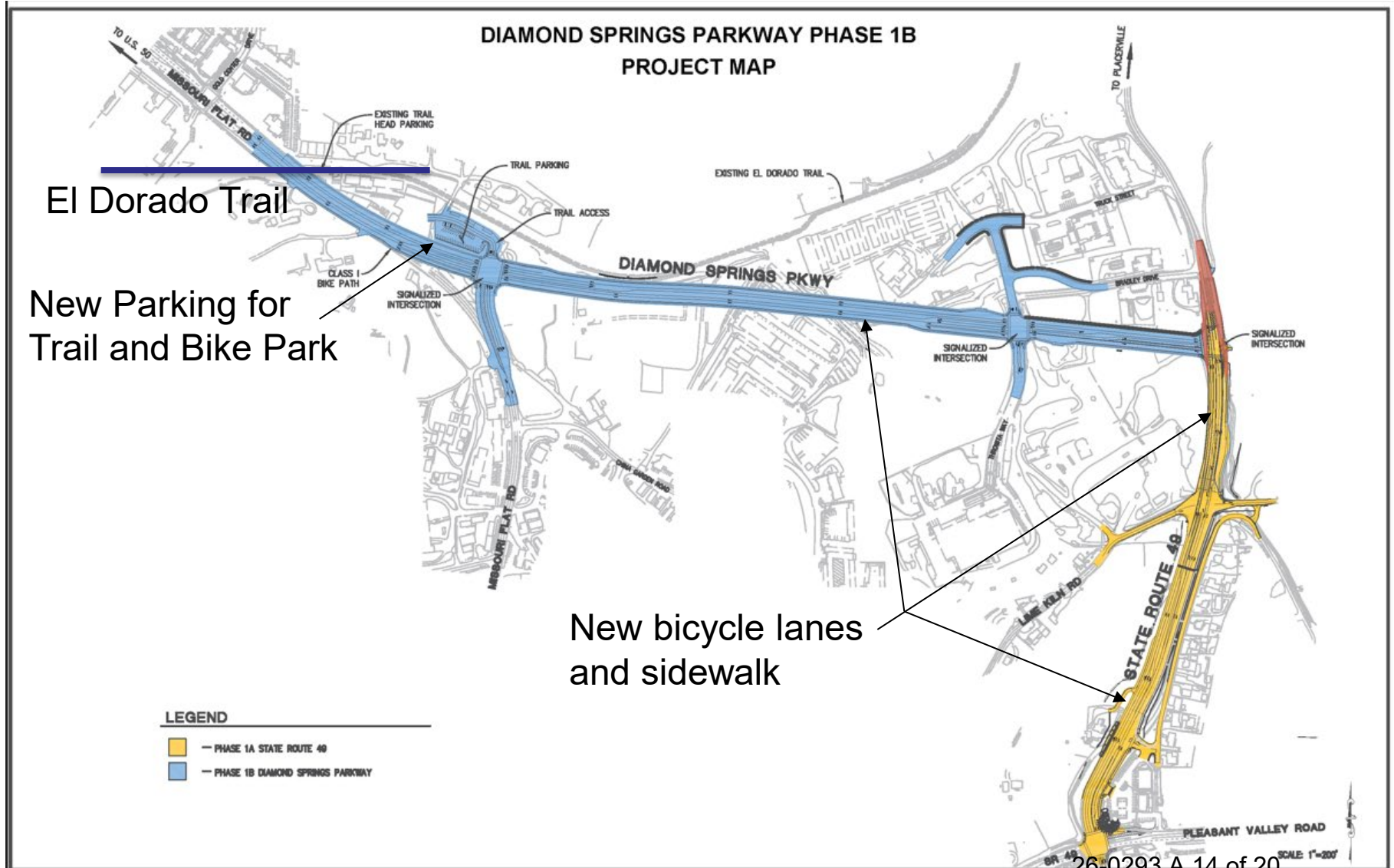
## DIAMOND SPRINGS PARKWAY PHASE 1B PROJECT MAP

El Dorado Trail  
New Parking for  
Trail and Bike Park

New bicycle lanes  
and sidewalk

### LEGEND

- PHASE 1A STATE ROUTE 40
- PHASE 1B DIAMOND SPRINGS PARKWAY



# Connectivity: Missouri Flat Road Pedestrian Overcrossing

---

---



- **2025 ASCE State of CA Outstanding Bikeways & Trails Project**
- **Design & Construction by Transportation Department**
- **Maintained by CAO Parks and Trails Division**

# Connectivity: Missouri Flat Road Pedestrian Overcrossing


---

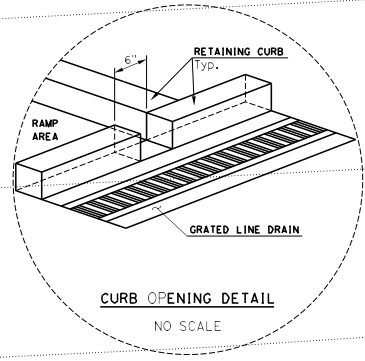
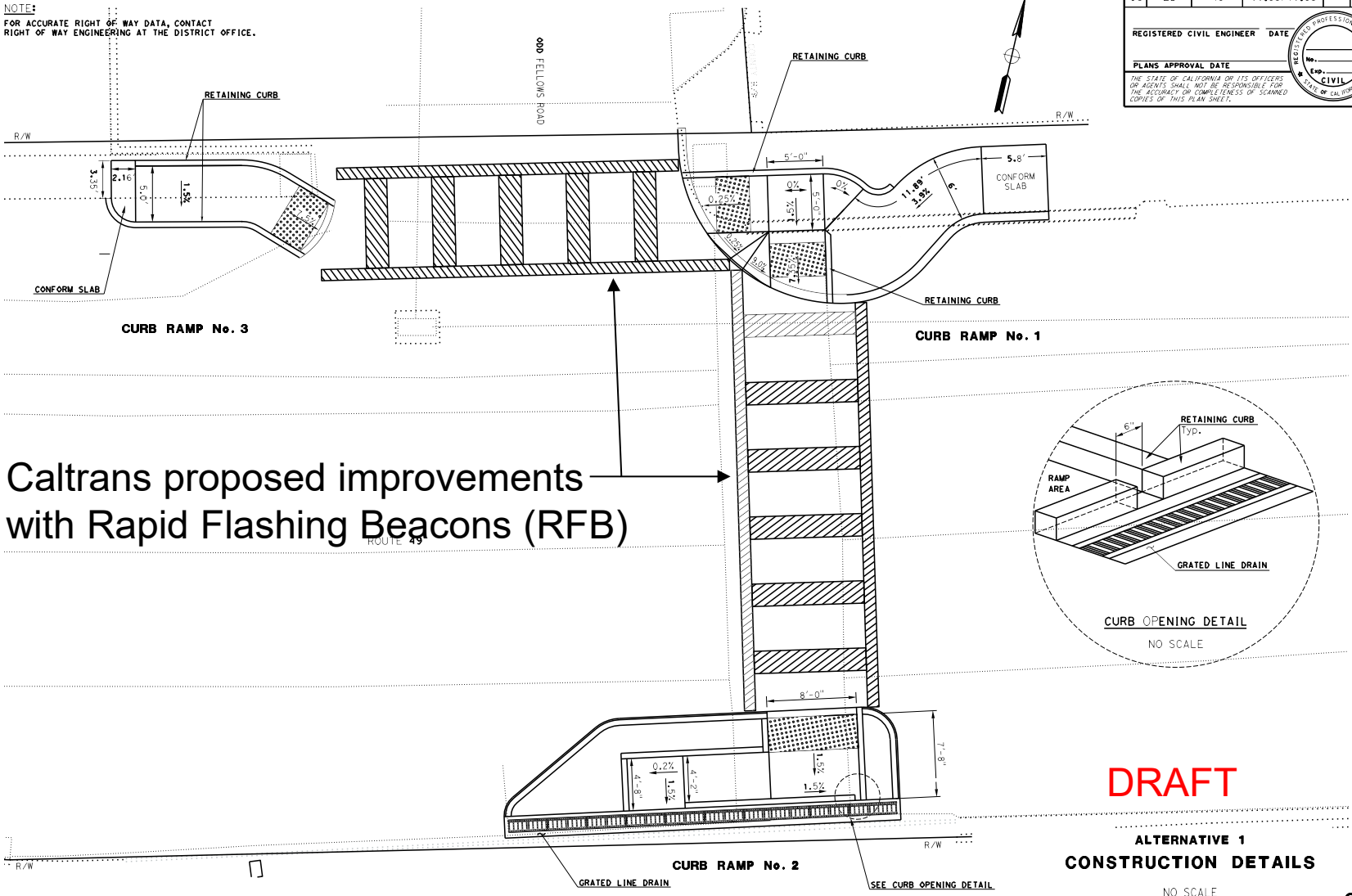
---



# Connectivity: State Route 49 Crosswalk in Historic Diamond Springs

**NOTE:**  
FOR ACCURATE RIGHT OF WAY DATA, CONTACT  
RIGHT OF WAY ENGINEERING AT THE DISTRICT OFFICE.

DIST	COUNTY	ROUTE	TOTAL PROJECT	SHEET NO.	TOTAL SHEETS
03	ED	49	11.65/11.65		
REGISTERED CIVIL ENGINEER		DATE			
PLANS APPROVAL DATE					



Caltrans proposed improvements  
with Rapid Flashing Beacons (RFB)

**DRAFT**

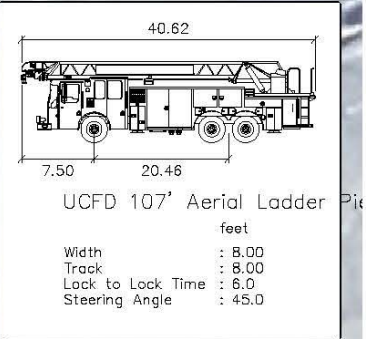

**ALTERNATIVE 1  
CONSTRUCTION DETAILS**

NO SCALE

**C-1**

REVISOR: [ ] DATE: [ ]  
DESIGNED BY: [ ] CHECKED BY: [ ]  
FUNCTIONAL SUPERVISOR: ROBERT M. FLOYD II  
DESIGN: [ ]

# Connectivity: State Route 49 Crosswalk in Historic Diamond Springs



TURNING MOVEMENTS EXHIBIT  
SCALE : 1" = 10'

26-0293 A 18 of 20

DIAMOND SPRINGS CROSSWALKS

SHEET  
L-1  
1 OF ##  
REV. NO.

PREPARED UNDER THE SUPERVISION OF :  
REGISTERED CIVIL ENGINEER  
DATE

DESIGNED BY : DJ  
CHECKED BY :  
DATE : 3/13/26  
ROAD NUMBER : ###



COUNTY OF EL DORADO  
DEPARTMENT OF TRANSPORTATION

**PRELIMINARY**

REVISION	NUMBER	DATE	DESCRIPTION	BY

FOR REDUCED PLANS  
GENERAL SCALE IS IN INCHES  
Drawing Name: Z:\Projects\Active\DT Diamond Springs X-walk\08 Follow and Turn\Movements.dwg Layout Top: L-1, No: 13, 2026 - 3:56pm dclch

# Please Take Our Survey

---



Diamond Springs Pedestrian  
Improvements Project Survey

# Questions & Contact Information

---

## Webpage:

<https://www.eldoradocounty.ca.gov/Land-Use/County-Projects>

## Email:

[dotengineering@edcgov.us](mailto:dotengineering@edcgov.us)

## Phone:

(530) 621-5900

**Thank you for attending!**