

Esri, NASA, NGA, USGS, FEMA

DISCLAIMER:  
THIS DEPICTION WAS COMPILED FROM  
UNVERIFIED PUBLIC AND PRIVATE SOURCES AND  
IS ILLUSTRATIVE ONLY. NO REPRESENTATION IS  
MADE AS TO ACCURACY OF THIS INFORMATION.  
PARCEL BOUNDARIES ARE PARTICULARLY  
UNRELIABLE. USERS MAKE USE OF THIS  
DEPICTION AT THEIR OWN RISK.

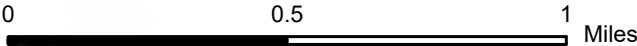
NOTES:  
LAYER INFORMATION MAY COVER ADDITIONAL  
AREAS OUTSIDE OF THE DISPLAYED AREA.  
PREPARED AT THE REQUEST OF: Angelic Madson  
DATE: 3/26/2025  
MAP PREPARED BY: EDC GIS DATE: 4/28/2025  
G.I.S. PROJECT ID: Q3RG68459A, RELATED  
REPORT: N/A  
EL DORADO COUNTY SURVEYOR/G.I.S. DIVISION  
EMAIL: gis@edcgov.us - PHONE: (530) 621-5440




MAP DISPLAYED IN STATE PLANE COORDINATE  
SYSTEM  
(NAD 1983 CALIFORNIA ZONE 2, FEET)

# Title 25 Phillips Area Boundary Map



County of El Dorado  
State of California



- Legend**
-  Title 25 Phillips Boundary
  -  Caldor Fire Boundary
  -  Parcels